

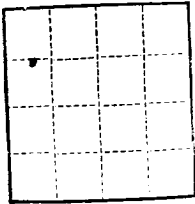
(SUBMIT IN TRIPLICATE)

UNITED STATES
DEPARTMENT OF THE INTERIOR
GEOLOGICAL SURVEY

Land Office Roswell

Lease No. NAMP 1-14-20-003-2075

Unit _____



SUNDRY NOTICES AND REPORTS ON WELLS

NOTICE OF INTENTION TO DRILL <u>Shut Test</u>	<input checked="" type="checkbox"/>	SUBSEQUENT REPORT OF WATER SHUT-OFF
NOTICE OF INTENTION TO CHANGE PLANS		SUBSEQUENT REPORT OF SHOOTING OR ACIDIZING
NOTICE OF INTENTION TO TEST WATER SHUT-OFF		SUBSEQUENT REPORT OF ALTERING CASING
NOTICE OF INTENTION TO RE-DRILL OR REPAIR WELL		SUBSEQUENT REPORT OF RE-DRILLING OR REPAIR
NOTICE OF INTENTION TO SHOOT OR ACIDIZE		SUBSEQUENT REPORT OF ABANDONMENT
NOTICE OF INTENTION TO PULL OR ALTER CASING		SUPPLEMENTARY WELL HISTORY
NOTICE OF INTENTION TO ABANDON WELL		

(INDICATE ABOVE BY CHECK MARK NATURE OF REPORT, NOTICE, OR OTHER DATA)

Feb 15, 1962

Well No. BUSH-1 is located 1320 ft. from N line and 660 ft. from E line of sec. 14

W 1/4 NW 1/4 14 30N 17W N 10 1/2 W
(1/4 Sec. and Sec. No.) (Twp.) (Range) (Meridian)
WILDCAT SAN JUAN NEW MEXICO
(Field) (County or Subdivision) (State or Territory)

The elevation of the derrick floor above sea level is 5160 ft. G.L.

DETAILS OF WORK

(State names of and expected depths to objective sands; show sizes, weights, and lengths of proposed casings; indicate mudding jobs, cementing points, and all other important proposed work)

I propose to run a test test to the surface sand @ approximately 920' hole size 4 1/4" and - plan to run one sand test - I will set one joint of 5 1/2" surface casing. Surface casing will be cemented to the surface. Production casing plans to permit test worked out as per.

I understand that this plan of work must receive approval in writing by the Geological Survey before operations may be commenced.

Company Bush Drilling Co.


Address 190 Hall Ave.

San Juan
N.M.

By William E. Dyer

Title Manager

Hold 2-15-62



NEW MEXICO OIL CONSERVATION COMMISSION

Well Location and Acreage Dedication Plat

Section A.

Date _____

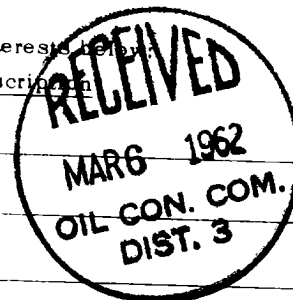
Operator BUSH DRILLING COMPANY Lease Navajo BUSH
 Well No. 1 Unit Letter D-E Section 14
 Located 1320 Feet From the NORTH Line, 660 Township 30 N. Range 17 WEST NMPM
 County SAN JUAN G. L. Elevation 5160.0 Feet From the WEST Line
 Name of Producing Formation _____ Dedicated Acreage _____ Acres
 Pool _____

1. Is the Operator the only owner in the dedicated acreage outlined on the plat below?
 Yes _____ No _____
2. If the answer to question one is "no", have the interests of all the owners been consolidated by communitization agreement or otherwise? Yes _____ No _____. If answer is "yes", Type of Consolidation _____

3. If the answer to question two is "no", list all the owners and their respective interests below:

Owner

Land Description

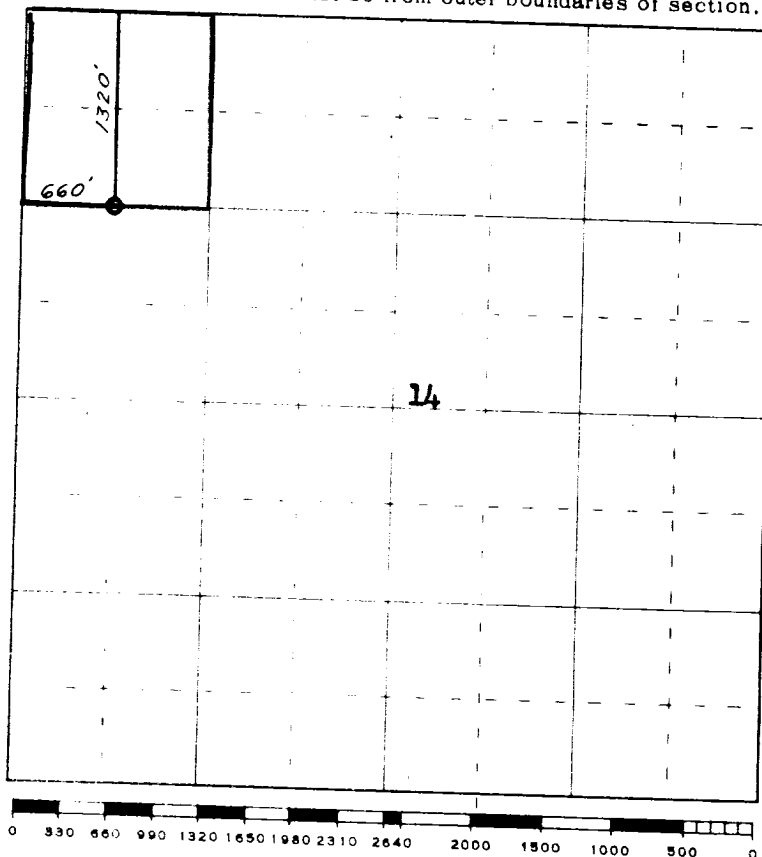


Section B.

This is to certify that the information in Section A above is true and complete to the best of my knowledge and belief.

Bush Drilling Company
 (Operator)
William G. Bush
 (Representative)
190 Hall Ave.
 (Address)
Grand Junction
Colorado


Note: All distances must be from outer boundaries of section.



This is to certify that the above plat was prepared from field notes of actual surveys made by me or under my supervision and that the same are true and correct to the best of my knowledge and belief.

Date Surveyed 21 February 1962

James P. Leese
 Registered Professional Engineer and/or Land Surveyor
 James P. Leese N. Mex. Reg. No. 1112



(Seal)

Farmington, New Mexico