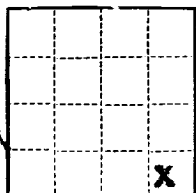


(SUBMIT IN TRIPLICATE)

UNITED STATES  
DEPARTMENT OF THE INTERIOR  
GEOLOGICAL SURVEY

Land Office Santa Fe  
Lease No. 081299  
Unit Williams



SUNDRY NOTICES AND REPORTS ON WELLS

NOTICE OF INTENTION TO DRILL.....	<input checked="" type="checkbox"/>	SUBSEQUENT REPORT OF WATER SHUT-OFF.....	
NOTICE OF INTENTION TO CHANGE PLANS.....		SUBSEQUENT REPORT OF SHOOTING OR ACIDIZING.....	
NOTICE OF INTENTION TO TEST WATER SHUT-OFF.....		SUBSEQUENT REPORT OF ALTERING CASING.....	
NOTICE OF INTENTION TO RE-DRILL OR REPAIR WELL.....		SUBSEQUENT REPORT OF RE-DRILLING OR REPAIR.....	
NOTICE OF INTENTION TO SHOOT OR ACIDIZE.....		SUBSEQUENT REPORT OF ABANDONMENT.....	
NOTICE OF INTENTION TO PULL OR ALTER CASING.....		SUPPLEMENTARY WELL HISTORY.....	
NOTICE OF INTENTION TO ABANDON WELL.....			

(INDICATE ABOVE BY CHECK MARK NATURE OF REPORT, NOTICE, OR OTHER DATA)

May 20, 1959

Well No. 2 is located 330 ft. from SW line and 990 ft. from E line of sec. 11

SE SE/4 Section 11 30N 16W NMPM  
(1/4 Sec. and Sec. No.) (Twp.) (Range) (Meridian)

Horseshoe Gallup Ext. San Juan New Mexico  
(Field) (County or Subdivision) (State or Territory)

ORAL APPROVAL OBTAINED FROM THE U.S.G.S. MAY 20, 1959.

The elevation of the derrick floor above sea level is 5466 ft.

DETAILS OF WORK

(State names of and expected depths to objective sands; show sizes, weights, and lengths of proposed casings; indicate mudding jobs, cementing points, and all other important proposed work)

It is intended to drill a well through the Lower Gallup Formation using rotary tools and mud circulation. Possible productive intervals will be perforated and sandoil fractured.

Estimated Total Depth 2760'.


Casing Program:

8-5/8" at 125' with 125 sacks cement circulated to surface.

5-1/2" at 2760' with 100 sacks cement.

The SE SE/4 of Section 11 is dedicated to this well.

SE SE/4 Section 11 SF-081299



I understand that this plan of work must receive approval in writing by the Geological Survey before operations may be commenced.

Company El Paso Natural Gas Products Company

Address Post Office Box 1565  
Farmington, New Mexico

ORIGINAL SIGNED BY: JOSEPH E. KREGER

By \_\_\_\_\_

Title Petroleum Engineer

NEW MEXICO OIL CONSERVATION COMMISSION

Well Location and Acreage Dedication Plat

Section A.


Date May 22, 1959

Operator El Paso Natural Gas Products Company Lease Williams SP-661287  
Well No. 1 Unit Letter 1 Section 11 Township 30 North Range 16 West NMPM  
Located 330 Feet From South Line, 990' Feet From East Line  
County San Juan G. L. Elevation 5456 Dedicated Acreage 0.0 Acres  
Name of Producing Formation Gallegos Pool Williams


1. Is the Operator the only owner\* in the dedicated acreage outlined on the plat below?  
Yes X No
2. If the answer to question one is "no," have the interests of all the owners been consolidated by communitization agreement or otherwise? Yes        No       . If answer is "yes,"  
Type of Consolidation
3. If the answer to question two is "no," list all the owners and their respective interests below:

Owner

Land Description



Section B



This is to certify that the information in Section A above is true and complete to the best of my knowledge and belief.

El Paso Natural Gas Products Co.

(Operator)

ORIGINAL SIGNED BY: JOSEPH E. KREGER

(Representative)

Box 1545, Farmington, New Mexico

Address

This is to certify that the well location on the plat is true and complete to the best of my knowledge and belief.

Date Surveyed May 15, 1959

Ernest V. Echohawk  
Registered Land Surveyor.

Certificate No. 1545

