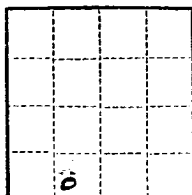


(SUBMIT IN TRIPLICATE)

UNITED STATES  
DEPARTMENT OF THE INTERIOR  
GEOLOGICAL SURVEY

Land Office **Santa Fe**  
Lease No. **081226 A**  
Unit **None**



## SUNDRY NOTICES AND REPORTS ON WELLS

NOTICE OF INTENTION TO DRILL.....	<input checked="" type="checkbox"/>	SUBSEQUENT REPORT OF WATER SHUT-OFF.....	
NOTICE OF INTENTION TO CHANGE PLANS.....		SUBSEQUENT REPORT OF SHOOTING OR ACIDIZING.....	
NOTICE OF INTENTION TO TEST WATER SHUT-OFF.....		SUBSEQUENT REPORT OF ALTERING CASING.....	
NOTICE OF INTENTION TO RE-DRILL OR REPAIR WELL.....		SUBSEQUENT REPORT OF RE-DRILLING OR REPAIR.....	
NOTICE OF INTENTION TO SHOOT OR ACIDIZE.....		SUBSEQUENT REPORT OF ABANDONMENT.....	
NOTICE OF INTENTION TO PULL OR ALTER CASING.....		SUPPLEMENTARY WELL HISTORY.....	
NOTICE OF INTENTION TO ABANDON WELL.....			

(INDICATE ABOVE BY CHECK MARK NATURE OF REPORT, NOTICE, OR OTHER DATA)

Wagenseller Lease

May 1, 1957

Well No. **1** is located **330** ft. from **[S]** line and **1650** ft. from **[W]** line of sec. **9**

**SW 1/4 Sec. 9**  
(1/4 Sec. and Sec. No.)

**30N 16W**  
(Twp.) (Range)

**NMPM**  
(Meridian)

**(Unnamed)**  
(Field)

**San Juan**  
(County or Subdivision)

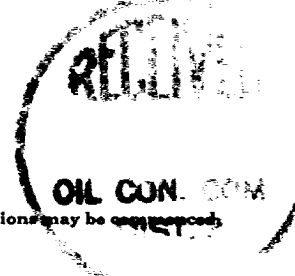
**New Mexico**  
(State or Territory)

The elevation of the derrick floor above sea level is **5248** ft.

### DETAILS OF WORK

(State names of and expected depths to objective sands; show sizes, weights, and lengths of proposed casings; indicate mudding jobs, cementing points, and all other important proposed work)

Rotary tools to be used from surface to total depth of approximately 1300'.  
Top of Gallup expected 1250'.  
8 5/8" surface casing to be run to 100', cemented with 75 sacs.  
5 1/2" production casing to be run to TD.  
Expect to artificially fracture Gallup sand in this well to stimulate production.



I understand that this plan of work must receive approval in writing by the Geological Survey before operations may be commenced.

Company **Arizona Explorations, Inc.**

Address **418 Meadows Bldg. - Dallas, Texas**

By *Joseph*

Title **Vice President**

THE UNIVERSITY OF CHICAGO  
LIBRARY  
540 EAST 57TH STREET  
CHICAGO, ILL. 60637

# REPORT OF THE COMMITTEE ON THE HISTORICAL RECORDS OF THE UNIVERSITY OF CHICAGO

The Committee on the Historical Records of the University of Chicago was organized in 1961 to study the historical records of the University and to make recommendations for their preservation and use. The Committee has since that time held several public hearings and has received many suggestions from faculty, students, and alumni. The Committee has also conducted extensive research into the historical records of the University and has found that there is a need for a comprehensive system of historical records management.

The Committee has found that the historical records of the University are scattered in many different places and are often in poor condition. It has also found that there is a need for a central repository for these records and for a system of records management that will ensure their preservation and use.

The Committee has recommended that the University establish a central repository for its historical records and that it create a system of records management that will ensure the preservation and use of these records. The Committee has also recommended that the University create a historical records committee to oversee the implementation of these recommendations.

The Committee has found that the historical records of the University are a valuable resource and that they should be preserved and made available to the public. It has also found that there is a need for a comprehensive system of historical records management and that the University should take steps to ensure the preservation and use of these records.

The Committee has recommended that the University establish a central repository for its historical records and that it create a system of records management that will ensure the preservation and use of these records. The Committee has also recommended that the University create a historical records committee to oversee the implementation of these recommendations.

The Committee has found that the historical records of the University are a valuable resource and that they should be preserved and made available to the public. It has also found that there is a need for a comprehensive system of historical records management and that the University should take steps to ensure the preservation and use of these records.

NEW MEXICO  
OIL CONSERVATION COMMISSION

Form C-128

Well Location and/or Gas Proration Plat

Date \_\_\_\_\_

Operator Arizona Explorations, Inc. Lease Wagenseller

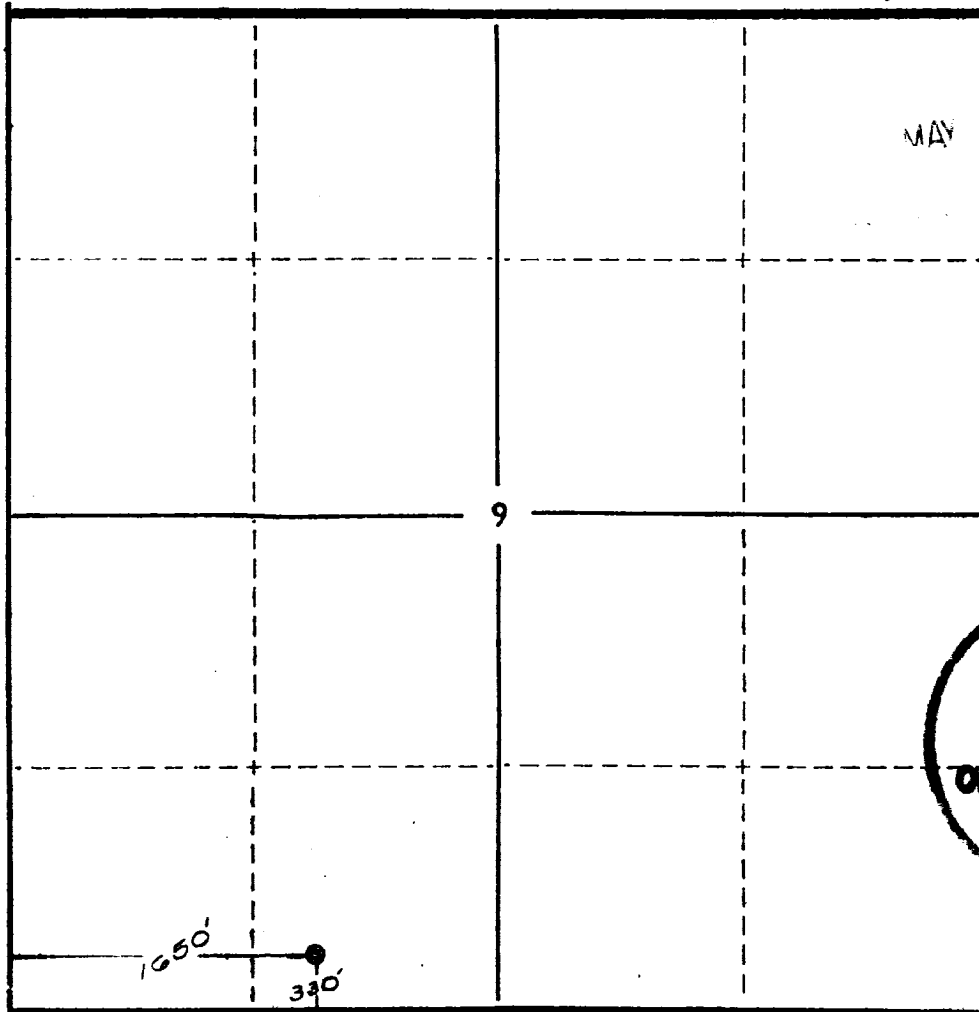
Well No. 1 Section 9 Township 30 North Range 14 West NMPM

Located 110 Feet From South Line, 1650 Feet From West Line,

San Juan County, New Mexico. G. L. Elevation 5262


Name of Producing Formation \_\_\_\_\_ Pool \_\_\_\_\_ Dedicated Acreage \_\_\_\_\_

(Note: All distances must be from outer boundaries of Section)



NOTE

This section of form is to be used for gas wells only.



SCALE: 1"=1000'

1. Is this Well a Dual Comp. ? Yes\_\_\_ No\_\_\_
2. If the answer to Question 1 is yes, are there any other dually completed wells within the dedicated acreage?  
Yes\_\_\_ No\_\_\_

Name \_\_\_\_\_

Position \_\_\_\_\_

Representing \_\_\_\_\_

Address \_\_\_\_\_

This is to certify that the above was  
from field notes of actual survey made  
under my supervision and that the same are  
correct to the best of my knowledge.

Date Surveyed May 1, 1957

Ernest V. Echolaw  
Ernest V. Echolaw  
Reg. Land Surveyor, N. Mex., Reg. No. 1545

MUC