


Form 9-331a
(Feb. 1951)



(SUBMIT IN TRIPLICATE)


UNITED STATES
DEPARTMENT OF THE INTERIOR
GEOLOGICAL SURVEY

Land Office Santa Fe
Lease No. RM-024158
Unit _____

SUNDRY NOTICES AND REPORTS ON WELLS

NOTICE OF INTENTION TO DRILL.....		SUBSEQUENT REPORT OF WATER SHUT-OFF.....	
NOTICE OF INTENTION TO CHANGE PLANS.....	<input checked="" type="checkbox"/>	SUBSEQUENT REPORT OF SHOOTING OR ACIDIZING.....	
NOTICE OF INTENTION TO TEST WATER SHUT-OFF.....		SUBSEQUENT REPORT OF ALTERING CASING.....	
NOTICE OF INTENTION TO RE-DRILL OR REPAIR WELL.....		SUBSEQUENT REPORT OF RE-DRILLING OR REPAIR.....	
NOTICE OF INTENTION TO SHOOT OR ACIDIZE.....		SUBSEQUENT REPORT OF ABANDONMENT.....	
NOTICE OF INTENTION TO PULL OR ALTER CASING.....		SUPPLEMENTARY WELL HISTORY.....	
NOTICE OF INTENTION TO ABANDON WELL.....			

(INDICATE ABOVE BY CHECK MARK NATURE OF REPORT, NOTICE, OR OTHER DATA)



March 6, 1957

Blanco 30-12
Well No. 5-9 is located 990 ft. from [N] line and 990 ft. from [E] line of sec. 9

SE/4 SE/4 9 30N 12W RM
(1/4 Sec. and Sec. No.) (Twp.) (Range) (Meridian)

Wildcat (Pictured Cliffs) San Juan New Mexico
(Field) (County or Subdivision) (State or Territory)

The elevation of the ~~surface~~ above sea level is 5726 ft.

DETAILS OF WORK

(State names of and expected depths to objective sands; show sizes, weights, and lengths of proposed casings; indicate mudding jobs, cementing points, and all other important proposed work)

To 2061. RBD 2020. Propose to perform 4 1/2" casing from 1972-82 and fracture the Pictured Cliffs formation using approximately 15,000 gallons water w/1/2 gal. Clean out to 2020', run 1 1/2" OD tubing and complete well. The SE/4 of Section 9, containing 160 acres, is dedicated to the well. Verbally approved by Mr. Long on March 5, 1957

I understand that this plan of work must receive approval in writing by the Geological Survey before operations may be commenced.


Company NORTHEAST PRODUCTION CORPORATION

Address 520 Sims Building

Albuquerque, New Mexico

By RAY PHILLIPS
Ray Phillips

Title Asst Mgr, Prod. Operations



10/10/10

10/10/10



NEW MEXICO
OIL CONSERVATION COMMISSION

Form C-128

Well Location and/or Gas Proration Plat

Date March 6, 1957

Operator Northwest Production Corporation Lease Blanco 30-12

Well No. 5-9 Section 9 Township 30N Range 12W NMPM

Located 990 Feet From South Line, 990 Feet From East Line,

San Juan County, New Mexico. G. L. Elevation 5726 ungr grad

Name of Producing Formation Pictured Cliffs Pool Wildcat Dedicated Acreage 160

(Note: All distances must be from outer boundaries of Section)

		NMP Fee (C.L. Embury)	NMP & C.E. Aikman 104-024150
		NMP Fee (C.L. Embury)	0 990' NMP & C.E. Aikman 104-024150

NOTE

This section of
form is to be
used for gas
wells only.



SCALE: 1" = 1000'

1. Is this Well a Dual Comp.? Yes No X
2. If the answer to Question 1 is yes, are there any other dually completed wells within the dedicated acreage? Yes No

RAY PHILLIPS

Name Ray Phillips
Position Asst Mgr, Production Operations
Representing Northwest Production Corporation
Address 520 Sims Building, Albuquerque, NM.

This is to certify that the above plat was prepared from field notes of actual surveys made by me or under my supervision and that the same are true and correct to the best of my knowledge and belief.

Date Surveyed January 19, 1957
/s/ Stephen E. Kinney
Registered Professional Engineer and/or
Land Surveyor

RECEIVED
MAR 7 1957
U.S. GEOLOGICAL SURVEY
FARMING
NEW MEXICO

