

Form C-128 (6-57)

NEW MEXICO OIL CONSERVATION COMMISSION

Well Location and Acreage Dedication Plat


Section A.

Date 7/7/97
(original plat dated 1/11/62)

Operator Robert L. Bayless Lease Helen Hartman
 Well No. 1 Unit Letter P Section 8 Township 30 NORTH Range 11 WEST, NMPM
 Located 1190 Feet From the SOUTH Line, 1190 Feet From the EAST Line
 County SAN JUAN G. L. Elevation 5571.0 Dedicated Acreage SE/160 Acres
 Name of Producing Formation Mesaverde Pool Blanco/Mesaverde

1. Is the Operator the only owner in the dedicated acreage outlined on the plat below?
 Yes No X
2. If the answer to question one is "no", have the interests of all the owners been consolidated by communitization agreement or otherwise? Yes X No . If answer is "yes", Type of Consolidation. Communitization Agreement
3. If the answer to question two is "no", list all the owners and their respective interests below:

Owner	Land Description



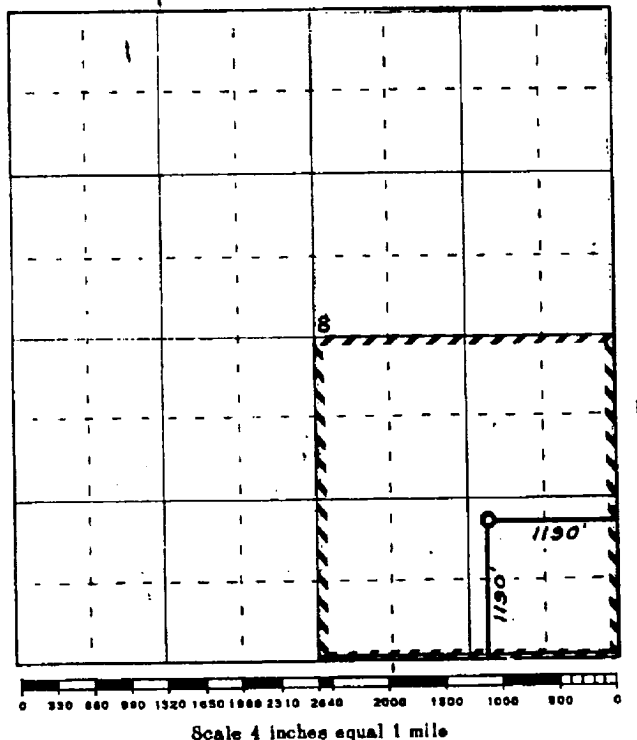
Section B.

Note: All distances must be from outer boundaries of section.

This is to certify that the information in Section A above is true and complete to the best of my knowledge and belief.

Robert L. Bayless
 (Operator)
Kevin H. McCord
 (Representative)
PO Box 168
 (Address)
Farmington, New Mexico 87499

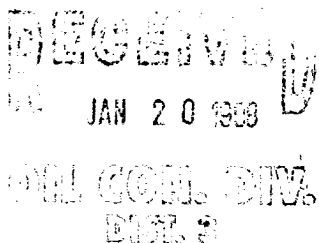
Ref: GLO plat dated 7 April 1881



This is to certify that the above plat was prepared from field notes of actual surveys made by me or under my supervision and that the same are true and correct to the best of my knowledge and belief.

Date Surveyed 11 January 1962

James P. Leese
 Registered Professional Engineer and/or Land Surveyor
 James P. Leese N. Mex. Reg. No. 1463
 San Juan Engineering Company



Control Number: 001888

POINT OF DISPOSITION AND WELL COMPLETION INFORMATION

OGRID: 000778 Operator Name: AMOCO PRODUCTION CO

PO BOX 21178

TULSA

OK 74121

C-115 Filer Contact Name:

Phone: () FAX: ()

POD: 0186310 Product Type: OIL Facility Type: 03 Location: A 34 28N 12W County SAN JUAN

OGRID Name

OGRID Name

Authorized Transporter(s): 014546 MERIDIAN OIL INC.

Description of POD (40 characters or less):

POD: 0186330 Product Type: GAS Facility Type: 01 Location: A 34 28N 12W County SAN JUAN

OGRID Name

OGRID Name

Authorized Transporter(s): 007057 EL PASO NATURAL GAS COMPANY

Description of POD (40 characters or less):

POD: 0186350 Product Type: WATER Facility Type: 05 Location: A 34 28N 12W County SAN JUAN

Description of POD (40 characters or less):

WELL COMPLETIONS

Code Pool Name

Code Producing Property Name

API Well No.

Location

Well

71599 BASIN DAKOTA (PRORATED GAS)

000570 GALLEGOS CANYON UNIT

30-045-11632 A 34 28N 12W 204