

**LTR**



**Job separation sheet**


(SUBMIT IN TRIPLICATE)

Indian Agency Navajo Tribal

UNITED STATES  
DEPARTMENT OF THE INTERIOR  
GEOLOGICAL SURVEY

Allottee

Lease No. 14-20-603-2021



SUNDRY NOTICES AND REPORTS ON WELLS

NOTICE OF INTENTION TO DRILL	X	SUBSEQUENT REPORT OF WATER SHUT-OFF
NOTICE OF INTENTION TO CHANGE PLANS		SUBSEQUENT REPORT OF SHOOTING OR ACIDIZING
NOTICE OF INTENTION TO TEST WATER SHUT-OFF		SUBSEQUENT REPORT OF ALTERING CASING
NOTICE OF INTENTION TO REDRILL OR REPAIR WELL		SUBSEQUENT REPORT OF REDRILLING OR REPAIR
NOTICE OF INTENTION TO SHOOT OR ACIDIZE		SUBSEQUENT REPORT OF ABANDONMENT
NOTICE OF INTENTION TO PULL OR ALTER CASING		SUPPLEMENTARY WELL HISTORY
NOTICE OF INTENTION TO ABANDON WELL		

(INDICATE ABOVE BY CHECK MARK NATURE OF REPORT, NOTICE, OR OTHER DATA)

November 16, 1960

Well No. Brenda #1 is located 330 ft. from N line and 1650 ft. from E line of sec. 8

SE 8 30N 17W NMPM  
(1/4 Sec. and Sec. No.) (Twp.) (Range) (Meridian)  
Base of Dakota San Juan New Mexico  
(Field) (County or Subdivision) (State or Territory)

The elevation of the derrick floor above sea level is 5146 ft. 9L

DETAILS OF WORK

(State names of and expected depths to objective sands; show sizes, weights, and lengths of proposed casings; indicate mudding jobs, cementing points, and all other important proposed work)

Drill 6 3/4 surface hole - Set 30' of 5 1/2 casing with 20 sax. Drill 4 3/4 hole to approximately 1000' to test Dakota

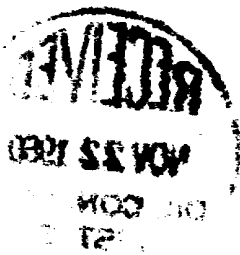


I understand that this plan of work must receive approval in writing by the Geological Survey before operations may be commenced.

Company R. L. Bayless  
Address P.O. Box 1541  
Farmington, New Mexico

By R L Bayless

Title



NUMBER OF COPIES RECEIVED	
DISTRIBUTION	
SANTA FE	
FILE	
U.S.G.S.	
LAND OFFICE	
TRANSPORTER	OIL GAS
PRODUCTION OFFICE	
OPERATOR	

**NEW MEXICO OIL CONSERVATION COMMISSION**  
**WELL LOCATION AND ACREAGE DEDICATION PLAT**  
 SEE INSTRUCTIONS FOR COMPLETING THIS FORM ON THE REVERSE SIDE

FORM C-128  
 Revised 5/1/57

**SECTION A**

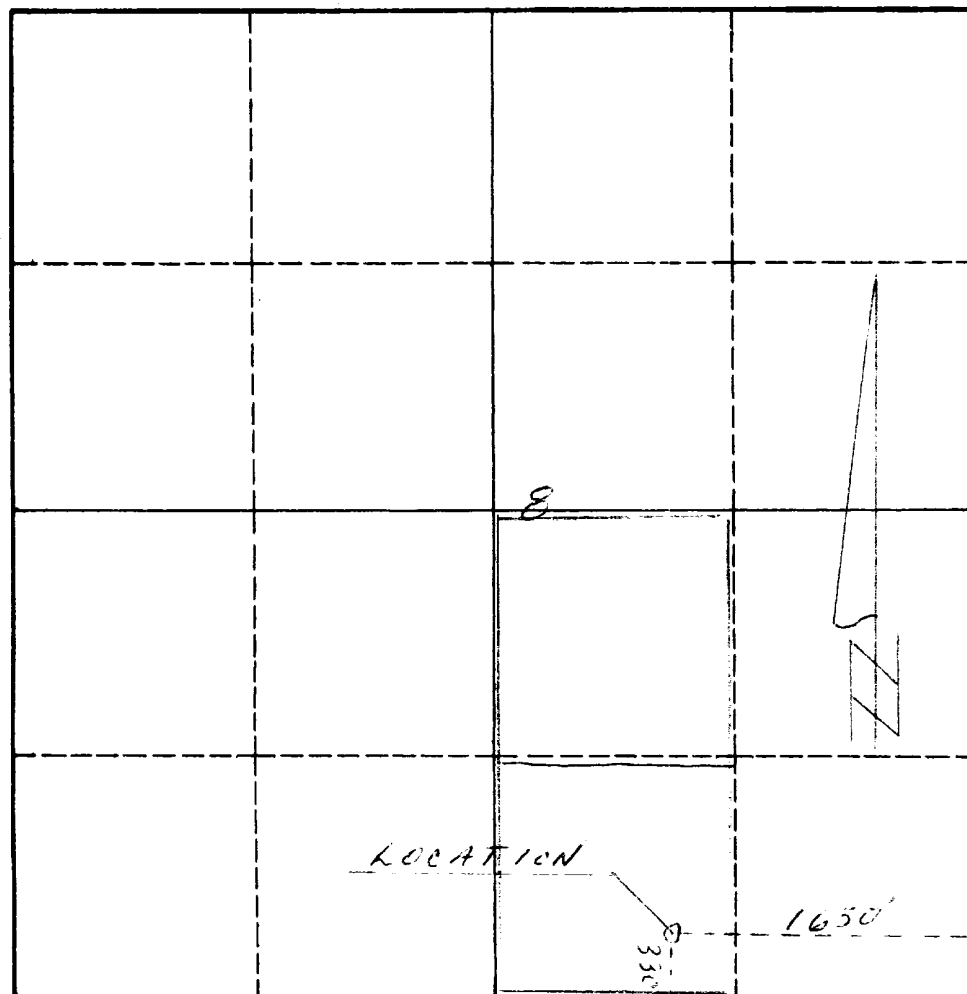
Operator <b>A. L. Bayless</b>		Lease <b>Navajo Tribal 11-20-003-05</b>		Well No. <b>Pronto 1</b>
Unit Letter <b>0</b>	Section <b>8</b>	Township <b>30N</b>	Range <b>17W</b>	County <b>San Juan</b>
Actual Footage Location of Well: <b>330</b> feet from the <b>South</b> line and <b>1650</b> feet from the <b>East</b> line				
Ground Level Elev. <b>5146</b>	Producing Formation <b>base of chota Basin</b>	Pool	Dedicated Acreage: <b>40</b> Acres	

1. Is the Operator the only owner in the dedicated acreage outlined on the plat below? YES A NO \_\_\_\_ . ("Owner" means the person who has the right to drill into and to produce from any pool and to appropriate the production either for himself or for himself and another. (65-3-29 (e) NMSA 1935 Comp.)
2. If the answer to question one is "no," have the interests of all the owners been consolidated by communitization agreement or otherwise? YES \_\_\_\_ NO \_\_\_\_ . If answer is "yes," Type of Consolidation \_\_\_\_\_
3. If the answer to question two is "no," list all the owners and their respective interests below:

Owner	Land Description

**RECEIVED**  
**NOV 22 1960**  
**CON. COM.**  
**DIST. DIVISION**

**SECTION B**



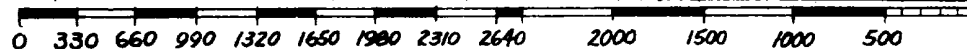
I hereby certify that the information in SECTION A above is true and complete to the best of my knowledge and belief.

**A. L. Bayless**

Name <b>A. L. Bayless</b>
Position <b>Operator</b>
Company
Date <b>Nov 18, 1960</b>

I hereby certify that the well location shown on the plat in SECTION B was plotted from field notes of actual surveys made by me or under my supervision, and that the same is true and correct to the best of my knowledge and belief.

Date Surveyed <b>11/5/60</b>
Registered Professional Engineer and/or Land Surveyor <b>Reynold L. Phipps</b>
Certificate No. <b>L. S. 3330</b>



### INSTRUCTIONS FOR COMPLETION OF FORM C-128

1. Operator shall furnish and certify to the information called for in Section A.
2. Operator shall outline the dedicated acreage for *both* oil and gas wells on the plat in Section B.
3. A registered professional engineer or land surveyor registered in the State of New Mexico or approved by the Commission shall show on the plat the location of the well and certify this information in the space provided.
4. All distances shown on the plat must be from the outer boundaries of the Section.
5. If additional space is needed for listing owners and their respective interests as required in question 3 of Section A, please use space below.