

Santa Fe

(SUBMIT IN TRIPLICATE)

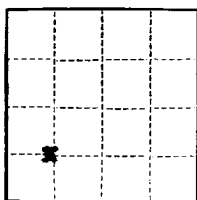
Land Office

USA 047

Lease No.

Unit

UNITED STATES  
DEPARTMENT OF THE INTERIOR  
GEOLOGICAL SURVEY



SUNDRY NOTICES AND REPORTS ON WELLS

NOTICE OF INTENTION TO DRILL	<input checked="" type="checkbox"/>	SUBSEQUENT REPORT OF WATER SHUT-OFF	
NOTICE OF INTENTION TO CHANGE PLANS		SUBSEQUENT REPORT OF SHOOTING OR ACIDIZING	
NOTICE OF INTENTION TO TEST WATER SHUT-OFF		SUBSEQUENT REPORT OF ALTERING CASING	
NOTICE OF INTENTION TO RE-DRILL OR REPAIR WELL		SUBSEQUENT REPORT OF RE-DRILLING OR REPAIR	
NOTICE OF INTENTION TO SHOOT OR ACIDIZE		SUBSEQUENT REPORT OF ABANDONMENT	
NOTICE OF INTENTION TO PULL OR ALTER CASING		SUPPLEMENTARY WELL HISTORY	
NOTICE OF INTENTION TO ABANDON WELL			

RECEIVED  
OCT 1 1960  
U.S. GEOLOGICAL SURVEY  
FARMINGTON, NEW MEXICO

(INDICATE ABOVE BY CHECK MARK NATURE OF REPORT, NOTICE, OR OTHER DATA)

September 30, 1960

N.A. FEDERAL "N" 1190  
Well No. 5 is located 1900 ft. from [N] line and 1190 ft. from [E] line of sec. 7  
[S] [W]  
30 N 12 W N40W  
(1/4 Sec. and Sec. No.) (Twp.) (Range) (Meridian)  
Undesignated San Juan New Mexico  
(Field) (County or Subdivision) (State or Territory)

The elevation of the ~~derrick floor~~ <sup>Ground</sup> above sea level is 5934 ft.


DETAILS OF WORK

(State names of and expected depths to objective sands; show sizes, weights, and lengths of proposed casings; indicate mudding jobs, cementing points, and all other important proposed work)

We propose to drill this Dakota well with rotary tools as follows:

12-3/4" Hole to 350' - Run and cut 8-3/8" 21# J-55 csg at 350' - cut to circulate  
7-7/8" Hole to 6900' - Run and cut 4-1/2" 11.6# J-55 at 6900' with sufficient  
cut to place top in annulus at 5900'.

The csg will be gun perforated and the well sand fractured on completion.



I understand that this plan of work must receive approval in writing by the Geological Survey before operations may be commenced.

Company SUNRAY MID-CONTINENT OIL COMPANY  
Address 166 Petroleum Center Bldg.  
Farmington, New Mexico  
By [Signature]  
Title ENGINEER

NUMBER OF COPIES RECEIVED	
DISTRIBUTION	
SANTA FE	
FILE	
U.S.G.S.	
LAND OFFICE	
TRANSPORTER	OIL GAS
PRODUCTION OFFICE	
OPERATOR	

**NEW MEXICO OIL CONSERVATION COMMISSION**  
**WELL LOCATION AND ACREAGE DEDICATION PLAT**  
 SEE INSTRUCTIONS FOR COMPLETING THIS FORM ON THE REVERSE SIDE

FORM C-128  
Revised 5/1/57


**SECTION A**

Operator <b>SUNRAY MID-CONTINENT OIL COMPANY</b>		Lease <b>NEW MEXICO FEDERAL</b>		Well No. <b>N - 5</b>
Unit Letter <b>M</b>	Section <b>7</b>	Township <b>30 NORTH</b>	Range <b>12 WEST</b>	County <b>SAN JUAN</b>
Actual Footage Location of Well: <b>1190</b> feet from the <b>SOUTH</b> line and <b>1190</b> feet from the <b>WEST</b> line				
Ground Level Elev. <b>5934.0</b>	Producing Formation <b>Dakota</b>	Pool <b>Bisti Lower Gallup</b>	Dedicated Acreage: <b>320</b> Acres	

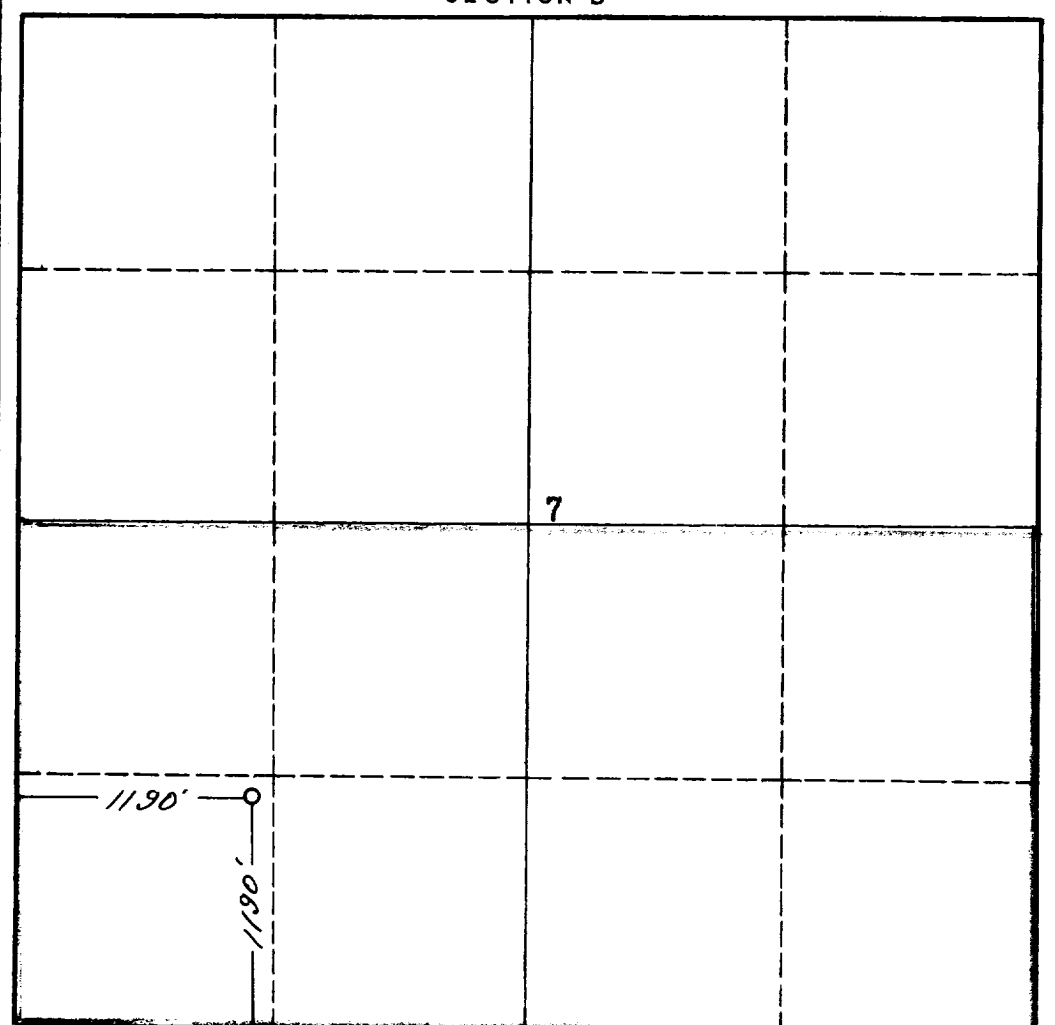
Ref: GLO plat dated 7 April 1881

- Is the Operator the only owner in the dedicated acreage outlined on the plat below? YES ☒ NO ☐ . ("Owner" means the person who has the right to drill into and to produce from any pool and to appropriate the production either for himself or for himself and another. (65-3-29 (e) NMSA 1935 Comp.)
- If the answer to question one is "no," have the interests of all the owners been consolidated by communitization agreement or otherwise? YES ☐ NO ☐ . If answer is "yes," Type of Consolidation \_\_\_\_\_
- If the answer to question two is "no," list all the owners and their respective interests below:

Owner	Land Description



**SECTION B**



I hereby certify that the information in SECTION A above is true and complete to the best of my knowledge and belief.

Name <b>HAL M. STIERWALT</b>
Position <b>ENGINEER</b>
Company <b>SUNRAY MID-CONTINENT OIL CO</b>
Date <b>9-30-60</b>

I hereby certify that the well location shown on the plat in SECTION B was plotted from field notes of actual surveys made by me or under my supervision, and that the same is true and correct to the best of my knowledge and belief.

Date Surveyed <b>23 September 1960</b>
Registered Professional Engineer and/or Land Surveyor <b>James P. Leese</b>
Certificate No. <b>1463</b>

0 330 660 990 1320 1650 1980 2310 2640 2000 1500 1000 500 0

### **INSTRUCTIONS FOR COMPLETION OF FORM C-128**

1. Operator shall furnish and certify to the information called for in Section A.
2. Operator shall outline the dedicated acreage for *both* oil and gas wells on the plat in Section B.
3. A registered professional engineer or land surveyor registered in the State of New Mexico or approved by the Commission shall show on the plat the location of the well and certify this information in the space provided.
4. All distances shown on the plat must be from the outer boundaries of the Section.
5. If additional space is needed for listing owners and their respective interests as required in question 3 of Section A, please use space below.