

(SUBMIT IN TRIPPLICATE)

UNITED STATES  
DEPARTMENT OF THE INTERIOR  
GEOLOGICAL SURVEY

Land Office Santa Fe, N.M.  
Lease No. N.M. -4444  
Unit Horseshoe Canyon

SUNDRY NOTICES AND REPORTS ON WELLS

NOTICE OF INTENTION TO DRILL	<input checked="" type="checkbox"/>	SUBSEQUENT REPORT OF WATER SHUT-OFF	
NOTICE OF INTENTION TO CHANGE PLANS		SUBSEQUENT REPORT OF SHOOTING OR ACIDIZING	
NOTICE OF INTENTION TO TEST WATER SHUT-OFF		SUBSEQUENT REPORT OF ALTERING CASING	
NOTICE OF INTENTION TO RE-DRILL OR REPAIR WELL		SUBSEQUENT REPORT OF RE-DRILLING OR REPAIR	
NOTICE OF INTENTION TO SHOOT OR ACIDIZE		SUBSEQUENT REPORT OF ABANDONMENT	
NOTICE OF INTENTION TO PULL OR ALTER CASING		SUPPLEMENTARY WELL HISTORY	
NOTICE OF INTENTION TO ABANDON WELL			

(INDICATE ABOVE BY CHECK MARK NATURE OF REPORT, NOTICE, OR OTHER DATA)

Well No. 941-2 is located 1980 ft. from N line and 1990 ft. from E line of sec. 10  
6098  
NW-SE 10N-10W N.M.P.M.  
(1/4 Sec. and Sec. No.) (Twp.) (Range) (Meridian)  
Horseshoe San Juan New Mexico  
(Field) (County or Subdivision) (State or Territory)


The elevation of the derrick floor above sea level is 5465 ft. G.C.

DETAILS OF WORK

(State names of and expected depths to objective sands; show sizes, weights, and lengths of proposed casings; indicate mudding jobs, cementing points, and all other important proposed work)

We propose to:

Set 100 ft. 2-5/8 surface casing at 100 ft with 100 sacks cement. Drill to approximately 1500 ft, set 5-7/8 casing at 1500 ft, with 125 sacks cement. Perforate ~~1000~~ Gallup-Sanastee Sands. Sand Oil Frac. Run 2-3/8 tby and install pump.




I understand that this plan of work must receive approval in writing by the Geological Survey before operations may be commenced.

Company J.R. Abraham 138720  
Address 234-1st National Bank Bldg  
Albuquerque, New Mexico.

By

Title

RECEIVED 11/11/61  
PRIVATE MAIL  
AIRMAIL 577 40 1/2  
JAN 11 1962

[illegible]

\_\_\_\_\_ see to sell <sup>the</sup> goods at \_\_\_\_\_ but don't <sup>forget</sup> to mention \_\_\_\_\_ either.

[illegible]

..... 1901-1902 .....

of the State of New York, now agent of the National City Bank.

NAME NO. DATE

1. Administrative - This is the most common type of administrative law. It involves the actions of government agencies, such as the Federal Reserve, the Environmental Protection Agency, and the Securities and Exchange Commission.



CONFIDENTIAL

NEW MEXICO OIL CONSERVATION COMMISSION  
Well Location and Acreage Dedication Plat

Section A.

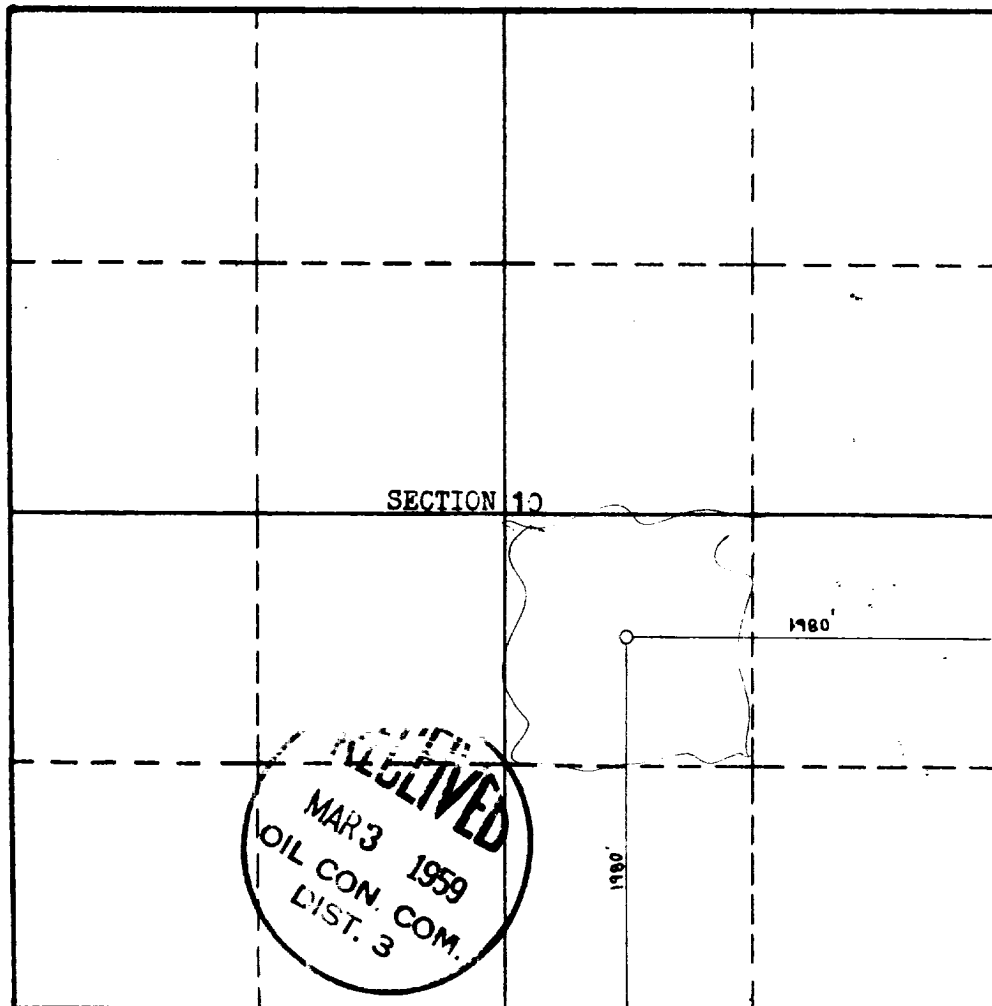
Date \_\_\_\_\_

Operator J. R. ABRAHAM Lease FEDERAL  
Well No. 2 Unit Letter \_\_\_\_\_ Section 10 Township 30 N Range 16 W NMPM  
Located 1980 Feet From south Line, 1980 Feet From east Line  
County San Juan G. L. Elevation 5455' Dedicated Acreage 40 Acres  
Name of Producing Formation Gallup Pool Horse shoe

1. Is the Operator the only owner\* in the dedicated acreage outlined on the plat below?  
Yes \_\_\_\_\_ No \_\_\_\_\_.
2. If the answer to question one is "no," have the interests of all the owners been consolidated by communitization agreement or otherwise? Yes \_\_\_\_\_ No \_\_\_\_\_. If answer is "yes," Type of Consolidation \_\_\_\_\_
3. If the answer to question two is "no," list all the owners and their respective interests below:

<u>Owner</u>	<u>Land Description</u>
<u>J. R. Abraham</u>	<u>NW-SE-Section 10 - T20N-16W-EB 2 - 1959</u>
<u>224 1st</u>	
<u>Albuquerque, New Mex.</u>	

Section B



This is to certify that the information in Section A above is true and complete to the best of my knowledge and belief.

J. R. Abraham  
(Operator)

(Representative)  
224 1st  
Albuquerque, New Mex.  
Address

This is to certify that the well location shown on the plat in Section B was plotted from field notes of actual surveys made by me or under my supervision and that the same is true and correct to the best of my knowledge and belief.

Date Surveyed March 16, 1959

STEP \_\_\_\_\_  
Registered \_\_\_\_\_  
Engineer and Surveyor.

Certificate \_\_\_\_\_