

			X

**(SUBMIT IN TRIPLICATE)**

UNITED STATES  
DEPARTMENT OF THE INTERIOR  
GEOLOGICAL SURVEY

Land Office ..... **SF-62-111**

Lease No. 0444-A

Unit \_\_\_\_\_

## SUNDRY NOTICES AND REPORTS ON WELLS

NOTICE OF INTENTION TO DRILL.....	X	SUBSEQUENT REPORT OF WATER SHUT-OFF.....
NOTICE OF INTENTION TO CHANGE PLANS.....		SUBSEQUENT REPORT OF SHOOTING OR ACIDIZING.....
NOTICE OF INTENTION TO TEST WATER SHUT-OFF.....		SUBSEQUENT REPORT OF ALTERING CASING.....
NOTICE OF INTENTION TO RE-DRILL OR REPAIR WELL.....		SUBSEQUENT REPORT OF RE-DRILLING OR REPAIR.....
NOTICE OF INTENTION TO SHOOT OR ACIDIZE.....		SUBSEQUENT REPORT OF ABANDONMENT.....
NOTICE OF INTENTION TO PULL OR ALTER CASING.....		SUPPLEMENTARY WELL HISTORY.....
NOTICE OF INTENTION TO ABANDON WELL.....		

RECEIVED  
 MAR 10 1959  
 GEOLOGICAL SURVEY  
 NEW MEXICO

(INDICATE ABOVE BY CHECK MARK NATURE OF REPORT, NOTICE, OR OTHER DATA)

March-....., 1959

Well No. 4-5 is located 2182 ft. from N line and 534 ft. from E line of sec. 9

NE-SE 30N-16W NMPM  
(1/4 Sec. and Sec. No.) (Twp.) (Range) (Meridian)  
Horsehoe Canyon San Juan New Mexico  
(Field) (County or Subdivision) (State or Territory)

The elevation of the derrick floor above sea level is 5422 ft. G. L.

## DETAILS OF WORK

(State names of and expected depths to objective sands; show sizes, weights, and lengths of proposed casings; indicate mudding jobs, cementing points, and all other important proposed work)

**We propose to:**

Set 100 ft, 9-5/8 surface casing at 100 ft with 100 sacks cement. Drill to approximately 1800 ft, set 5-1/2 casing at 1800 ft, with 125 sacks cement. Perforate Gallup-Sanastee Sands. Sand Oil Frac. Run 2-3/8 tby and install pump.



**I understand that this plan of work must receive approval in writing by the Geological Survey before operations may be commenced.**


Company J.R. Abraham

Address 224 1st National Bank Bldg

Albuquerque, New Mexico. OK 29 By Wesley W. W. W.

**Title** \_\_\_\_\_

DEPARTMENT OF THE INTERIOR  
BUREAU OF LAND MANAGEMENT  
UNITED STATES  
GEOLOGICAL SURVEY



SUPPLY NOTICES AND REPORTS ON WELLS


1. NAME OF WELL	2. LOCATION OF WELL
3. DATE OF REPORT	4. NAME OF REPORTER
5. TYPE OF WELL	6. DEPTH OF WELL
7. DIRECTION OF FLOW	8. QUANTITY OF WATER
9. QUALITY OF WATER	10. OTHER DATA

NOTE: This form is to be filled out by the owner of the well or the person in charge of the well. It should be filled out as soon as the well is drilled or as soon as the water is first used.

Well No. 1 is located in the town of [redacted] and is used for [redacted] purposes. The water is of good quality and is used for [redacted] purposes. The well is owned by [redacted] and is operated by [redacted].

The location of the well is shown on the map attached to this report. The map shows the well is located in the town of [redacted] and is used for [redacted] purposes.

The water is of good quality and is used for [redacted] purposes. The well is owned by [redacted] and is operated by [redacted].



Location of well shown on map. The map is attached to this report.

The water is of good quality and is used for [redacted] purposes. The well is owned by [redacted] and is operated by [redacted].

The well is located in the town of [redacted] and is used for [redacted] purposes.

The water is of good quality and is used for [redacted] purposes. The well is owned by [redacted] and is operated by [redacted].

The well is located in the town of [redacted] and is used for [redacted] purposes.

The water is of good quality and is used for [redacted] purposes. The well is owned by [redacted] and is operated by [redacted].

NEW MEXICO OIL CONSERVATION COMMISSION  
Well Location and Acreage Dedication Plat

Section A.

Date \_\_\_\_\_

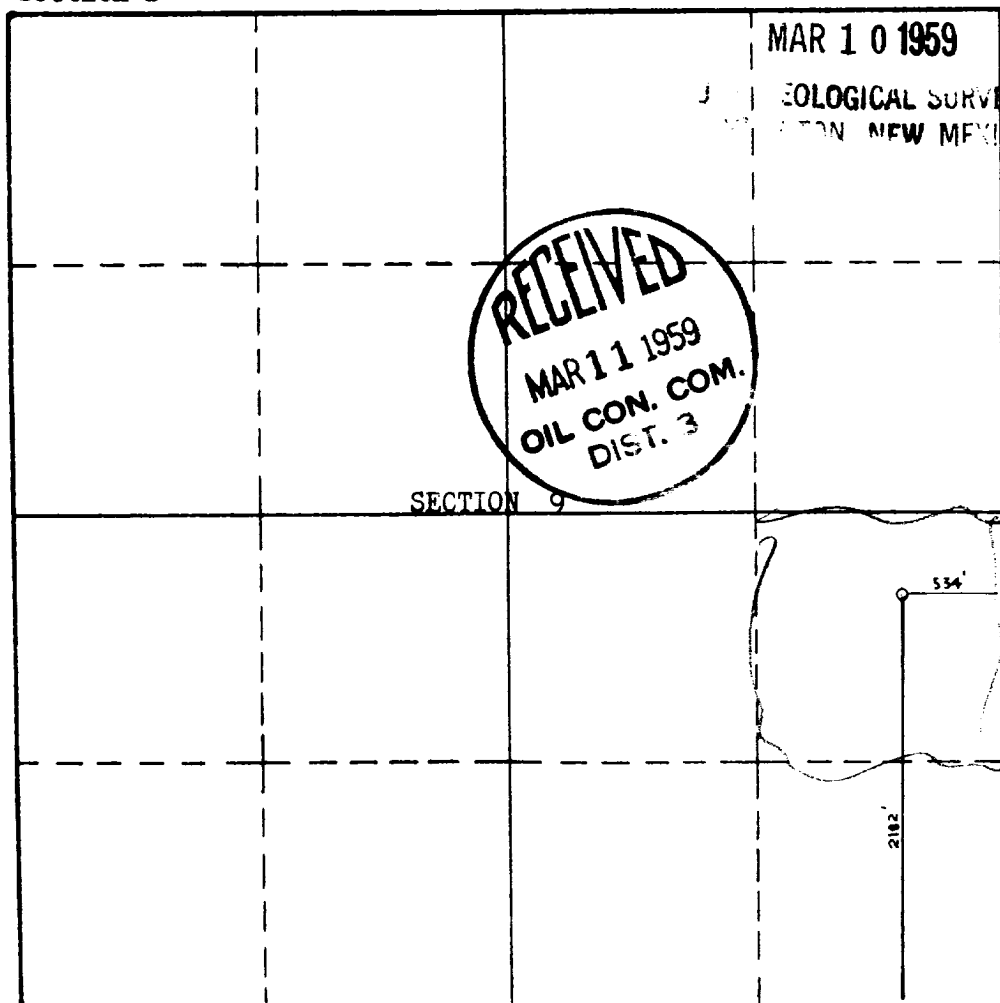
Operator J. R. ABRAHAM Lease FEDERAL  
Well No. 5 Unit Letter \_\_\_\_\_ Section 9 Township 30 N Range 16 W NMFM  
Located 2182 Feet From south Line, 534 Feet From east Line  
County San Juan G. L. Elevation 5422 Dedicated Acreage 40 Acres  
Name of Producing Formation Gallup Pool Horse shoe

1. Is the Operator the only owner\* in the dedicated acreage outlined on the plat below?  
Yes \_\_\_\_\_ No \_\_\_\_\_.
2. If the answer to question one is "no," have the interests of all the owners been consolidated by communitization agreement or otherwise? Yes \_\_\_\_\_ No \_\_\_\_\_. If answer is "yes," Type of Consolidation \_\_\_\_\_
3. If the answer to question two is "no," list all the owners and their respective interests below:

<u>Owner</u>	<u>Land Description</u>
<u>J. R. Abraham</u>	<u>NE-SE - Section 9 - 30N-16W</u>
_____	_____
_____	_____

Section B

RECEIVED



MAR 10 1959

GEOLOGICAL SURVEY  
NEW MEXICO

This is to certify that the information in Section A above is true and complete to the best of my knowledge and belief.

J. R. Abraham  
(Operator)

(Representative)

Address

This is to certify that the well location shown on the plat in Section B was plotted from field notes of actual surveys made by me or under my supervision and that the same is true and correct to the best of my knowledge and belief.

Date Surveyed 18-2-1959

STEPHEN J. HENNING  
Registered Professional  
Engineer and Surveyor.

Certificate No. 1001