

District I  
PO Box 1980, Hobbs, NM 88241-1980  
District II  
PO Drawer DD, Artesia, NM 88211-0719  
District III  
1000 Rio Brazos Rd., Aztec, NM 87410  
District IV  
PO Box 2088, Santa Fe, NM 87504-2088

State of New Mexico  
Energy, Minerals & Natural Resources Department

OIL CONSERVATION DIVISION  
P.O. Box 2088  
Santa Fe, NM 87504-2088

Form C-104  
Revised February 21, 1994  
Instructions on back  
Submit to Appropriate District Office  
5 Copies

☐ AMENDED REPORT

I. REQUEST FOR ALLOWABLE AND AUTHORIZATION TO TRANSPORT

<sup>1</sup> Operator name and address Giant Exploration & Production Company P.O. Box 2810 Farmington, NM 87499		<sup>2</sup> OGRID Number 008987
		<sup>3</sup> Reason for Filing Code CH
<sup>4</sup> API Number 30 - 045 - 09736	<sup>5</sup> Pool Name Horseshoe Gallup	<sup>6</sup> Pool Code 32870
<sup>7</sup> Property Code	<sup>8</sup> Property Name Northeast Hogback Unit	<sup>9</sup> Well Number 27

I. 10 Surface Location

UL or lot no. H	Section 10	Township 30N	Range 16W	Lot Idn	Feet from the 1980'	North/South Line North	Feet from the 710'	East/West line East	County San Juan
--------------------	---------------	-----------------	--------------	---------	------------------------	---------------------------	-----------------------	------------------------	--------------------

11 Bottom Hole Location

UL or lot no.	Section	Township	Range	Lot Idn	Feet from the	North/South Line	Feet from the	East/West line	County
12 Lse Code F	13 Producing Method Code	14 Gas Connection Date	15 C-129 Permit Number	16 C-129 Effective Date	17 C-129 Expiration Date				

III. Oil and Gas Transporters

18 Transporter OGRID	19 Transporter Name and Address	20 POD	21 O/G	22 POD ULSTR Location and Description
009018	Giant Industries P.O. Box 12999 Scottsdale, Arizona 85267	764810	O	
		764830	G	

RECEIVED  
JAN 10 9 1995  
OIL CON. DIV  
DIST. 3

IV. Produced Water


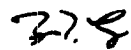

23 POD 764850	24 POD ULSTR Location and Description
------------------	---------------------------------------

V. Well Completion Data

25 Spud Date	26 Ready Date	27 TD	28 PBTB	29 Perforations
30 Hole Size	31 Casing & Tubing Size	32 Depth Set	33 Sacks Cement	

VI. Well Test Data

34 Date New Oil	35 Gas Delivery Date	36 Test Date	37 Test Length	38 Tbg. Pressure	39 Csg. Pressure
40 Choke Size	41 Oil	42 Water	43 Gas	44 AOF	45 Test Method

46 I hereby certify that the rules of the Oil Conservation Division have been complied with and that the information given above is true and complete to the best of my knowledge and belief. Signature: 		OIL CONSERVATION DIVISION Approved by:  SUPERVISOR DISTRICT #3	
Printed name:  Jeffrey R. Vaughan		Title:	
Title: Vice President Operations		Approval Date: JAN - 9 1995	
Date: 01-09-95	Phone: (505)326-3325		

47 If this is a change of operator fill in the OGRID number and name of the previous operator			
OGRID #005039, Condor Oil Corporation			
Previous Operator Signature See Attached Sundry	Printed Name Paul A.D. Cave	Title President	Date