

(SUBMIT IN TRIPLICATE)

UNITED STATES
DEPARTMENT OF THE INTERIOR
GEOLOGICAL SURVEY

Land Office Santa Fe
Lease No. 081226-B
Unit Bolack

		X	

SUNDRY NOTICES AND REPORTS ON WELLS

NOTICE OF INTENTION TO DRILL.....	SUBSEQUENT REPORT OF WATER SHUT-OFF.....	X
NOTICE OF INTENTION TO CHANGE PLANS.....	SUBSEQUENT REPORT OF SHOOTING OR ACIDIZING.....	
NOTICE OF INTENTION TO TEST WATER SHUT-OFF.....	SUBSEQUENT REPORT OF ALTERING CASING.....	
NOTICE OF INTENTION TO RE-DRILL OR REPAIR WELL.....	SUBSEQUENT REPORT OF RE-DRILLING OR REPAIR.....	
NOTICE OF INTENTION TO SHOOT OR ACIDIZE.....	SUBSEQUENT REPORT OF ABANDONMENT.....	
NOTICE OF INTENTION TO PULL OR ALTER CASING.....	SUPPLEMENTARY WELL HISTORY.....	
NOTICE OF INTENTION TO ABANDON WELL.....		

(INDICATE ABOVE BY CHECK MARK NATURE OF REPORT, NOTICE, OR OTHER DATA)

January 21st, 19 59

Well No. 14 is located 1650 ft. from N line and 1750 ft. from E line of sec. 9
SW/4 NE/4 Sec. 9 30N 16W N.M.P.M.
(1/4 Sec. and Sec. No.) (Twp.) (Range) (Meridian)
Horseshoe Gallup San Juan New Mexico
(Field) (County or Subdivision) (State or Territory)

The elevation of the derrick floor above sea level is 5462 ft.

DETAILS OF WORK

(State names of and expected depths to objective sands; show sizes, weights, and lengths of proposed casings; indicate mudding jobs, cementing points, and all other important proposed work)


1- 7-59 TD 1402' RKB. Set 44 joints 1393' of 5-1/2" OD 14# J-55 casing at 1402' with 75 sacks regular cement, 3% gel, 50# floccle, 500# mica.

~~1-8-59~~ Pressured up on casing to 1000#. No pressure decrease in one hour.

I understand that this plan of work must receive approval in writing by the Geological Survey before operations may be commenced.


Company TOM BOLACK
Address 1010 North Dustin
Farmington, New Mexico

By Tom Bolack
Title _____



U.S. DEPARTMENT OF THE INTERIOR
BUREAU OF LAND MANAGEMENT
WASHINGTON, D.C. 20250

UNITED STATES
DEPARTMENT OF THE INTERIOR
BUREAU OF LAND MANAGEMENT
WASHINGTON, D.C. 20250



RUNDY NOTICES AND REPORTS ON WELLS

1. NAME OF WELL	2. LOCATION OF WELL
3. DATE OF RUNDY	4. NAME OF RUNDY PERSON
5. TYPE OF RUNDY	6. TYPE OF WELL
7. RUNDY RESULTS	8. RUNDY COMMENTS


1. NAME OF WELL: [illegible]
2. LOCATION OF WELL: [illegible]
3. DATE OF RUNDY: [illegible]
4. NAME OF RUNDY PERSON: [illegible]
5. TYPE OF RUNDY: [illegible]
6. TYPE OF WELL: [illegible]
7. RUNDY RESULTS: [illegible]
8. RUNDY COMMENTS: [illegible]

DETAILS OF WELLS

1. NAME OF WELL: [illegible]
2. LOCATION OF WELL: [illegible]
3. DATE OF RUNDY: [illegible]
4. NAME OF RUNDY PERSON: [illegible]
5. TYPE OF RUNDY: [illegible]
6. TYPE OF WELL: [illegible]
7. RUNDY RESULTS: [illegible]
8. RUNDY COMMENTS: [illegible]

1. NAME OF WELL: [illegible]
2. LOCATION OF WELL: [illegible]
3. DATE OF RUNDY: [illegible]
4. NAME OF RUNDY PERSON: [illegible]
5. TYPE OF RUNDY: [illegible]
6. TYPE OF WELL: [illegible]
7. RUNDY RESULTS: [illegible]
8. RUNDY COMMENTS: [illegible]

1. NAME OF WELL: [illegible]
2. LOCATION OF WELL: [illegible]
3. DATE OF RUNDY: [illegible]
4. NAME OF RUNDY PERSON: [illegible]
5. TYPE OF RUNDY: [illegible]
6. TYPE OF WELL: [illegible]
7. RUNDY RESULTS: [illegible]
8. RUNDY COMMENTS: [illegible]



1. NAME OF WELL: [illegible]
2. LOCATION OF WELL: [illegible]
3. DATE OF RUNDY: [illegible]
4. NAME OF RUNDY PERSON: [illegible]
5. TYPE OF RUNDY: [illegible]
6. TYPE OF WELL: [illegible]
7. RUNDY RESULTS: [illegible]
8. RUNDY COMMENTS: [illegible]

1. NAME OF WELL: [illegible]
2. LOCATION OF WELL: [illegible]
3. DATE OF RUNDY: [illegible]
4. NAME OF RUNDY PERSON: [illegible]
5. TYPE OF RUNDY: [illegible]
6. TYPE OF WELL: [illegible]
7. RUNDY RESULTS: [illegible]
8. RUNDY COMMENTS: [illegible]

1. NAME OF WELL: [illegible]
2. LOCATION OF WELL: [illegible]
3. DATE OF RUNDY: [illegible]
4. NAME OF RUNDY PERSON: [illegible]
5. TYPE OF RUNDY: [illegible]
6. TYPE OF WELL: [illegible]
7. RUNDY RESULTS: [illegible]
8. RUNDY COMMENTS: [illegible]