

Well Location and Acreage Dedication Plat

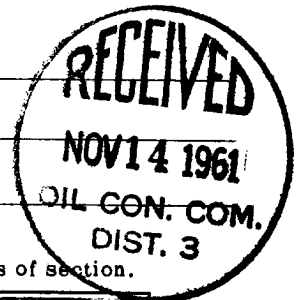
Section A.

Date 11/13/61

Operator SOUTHWEST PRODUCTION COMPANY Lease Hampton "D"
 Well No. 1 Unit Letter B Section 10 Township 30 NORTH Range 11 WEST, NMPM
 Located 1010 Feet From the NORTH Line, 1760 Feet From the EAST Line
 County SAN JUAN G. L. Elevation 5732.0 Dedicated Acreage 5/320 Acres
 Name of Producing Formation Dakota Pool Basin Dakota

1. Is the Operator the only owner in the dedicated acreage outlined on the plat below?
 Yes No
2. If the answer to question one is "no", have the interests of all the owners been consolidated by communitization agreement or otherwise? Yes No . If answer is "yes", Type of Consolidation.
3. If the answer to question two is "no", list all the owners and their respective interests below:

Owner Land Description



Section B.

Note: All distances must be from outer boundaries of section.

This is to certify that the information in Section A above is true and complete to the best of my knowledge and belief.

Southwest Production Company

(Operator)

Original signed by Carl W. Smith


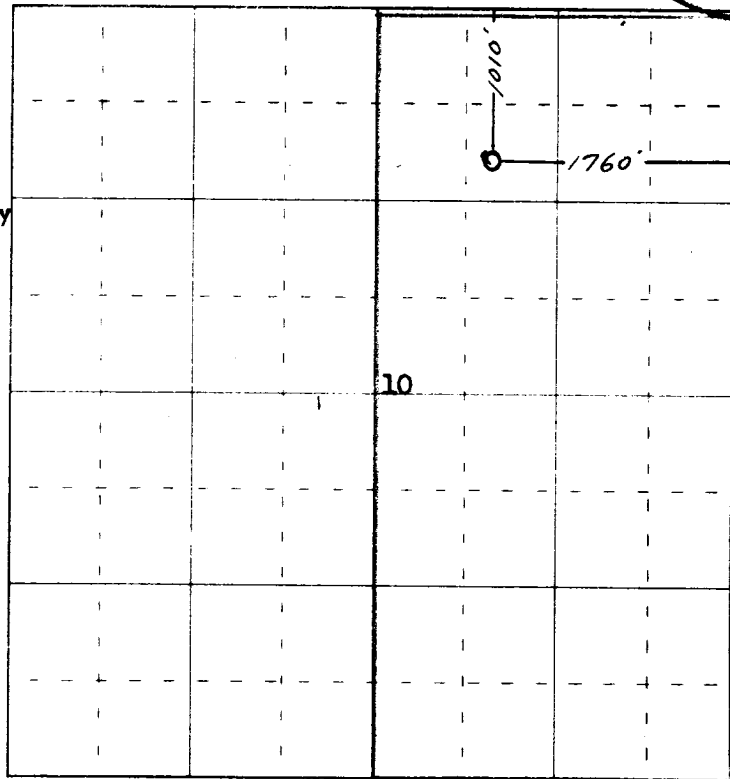
(Representative)

207 Petr. Club Plaza

(Address)

Farmington, New Mexico

Ref: GLO plat dated 7 April 1881



Scale 4 inches equal 1 mile

This is to certify that the above plat was prepared from field notes of actual surveys made by me or under my supervision and that the same are true and correct to the best of my knowledge and belief.

Date Surveyed 10 November 1961

James P. Leese
 Registered Professional Engineer and/or Land Surveyor
 James P. Leese N. Mex. eg. No. 1463
 San Juan Engineering Company

