

(SUBMIT IN TRIPLICATE)
UNITED STATES
DEPARTMENT OF THE INTERIOR
GEOLOGICAL SURVEY

Budget Bureau No. 42-R358.4.
Approval expires 12-31-60.

Land Office **Santa Fe**
Lease No. **NM 09867-A**
Unit **xxxx Lunt Lease**

SUNDRY NOTICES AND REPORTS ON WELLS

NOTICE OF INTENTION TO DRILL	<input checked="" type="checkbox"/>	SUBSEQUENT REPORT OF WATER SHUT-OFF	
NOTICE OF INTENTION TO CHANGE PLANS		SUBSEQUENT REPORT OF SHOOTING OR ACIDIZING	
NOTICE OF INTENTION TO TEST WATER SHUT-OFF		SUBSEQUENT REPORT OF ALTERING CASING	
NOTICE OF INTENTION TO RE-DRILL OR REPAIR WELL		SUBSEQUENT REPORT OF RE-DRILLING OR REPAIR	OCT 1961
NOTICE OF INTENTION TO SHOOT OR ACIDIZE		SUBSEQUENT REPORT OF ABANDONMENT	
NOTICE OF INTENTION TO PULL OR ALTER CASING		SUPPLEMENTARY WELL HISTORY	
NOTICE OF INTENTION TO ABANDON WELL			

(INDICATE ABOVE BY CHECK MARK NATURE OF REPORT, NOTICE, OR OTHER DATA)

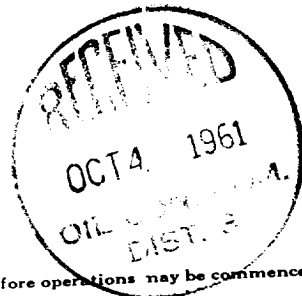
Well No. **63** is located **985** ft. from **6** line and **795** ft. from **7** line of sec. **7**
NE 1/4 Sec. 7 (Range **30 N**) (Meridian **13 W**) (MMPM)
Basin Dakota (County **San Juan**) (State **New Mexico**)

The elevation of the derrick floor above sea level is **5640** ft.

DETAILS OF WORK

(State names of and expected depths to objective sands; show sizes, weights, and lengths of proposed casings; indicate rudding jobs, cementing points, and all other important proposed work)

Plan to drill 12 3/4" hole - set 235' x 8 5/8" surface casing with 200 sacks cement. Drill 7 7/8" hole with mud to 6300' TD. Will set 6300' x 4.5" x 11.60# production casing with 300 sacks cement - DV tools at Mesa Verde and Gallup. Perf Dakota and sand-water frac with 3000 bbls. Run 2 3/8" tubing.



I understand that this plan of work must receive approval in writing by the Geological Survey before operations may be commenced.

Company **R & G Drilling Company, Inc.**
 Box 327
 Address **Farmington, N. M.**

By **William C. Russell**
 Title **President**

*Hold C-112 for C-128
 Put to new 10-4-61*

Well Location and Acreage Dedication Plat

Section A.


Date 9-28-61

Operator R. AND G. DRILLING COMPANY Lease _____
 Well No. 63 Unit Letter A Section 7 Town 13 NORTH Range 13 WEST, NMPM
 Located 985 Feet From the NORTH Line, 795 Feet From the EAST Line
 County SAN JUAN G. L. Elevation 5626.0 Dedicated Acreage _____ Acres
 Name of Producing Formation _____ Pool 120

1. Is the Operator the only owner in the Dakota acreage outlined on the plat be Basin Dakota
 Yes _____ No _____
2. If the answer to question one is "no", have the interests of all the owners been consolidated by communitization agreement or otherwise? Yes _____ No _____. If answer is "yes", Type of Consolidation.
3. If the answer to question two is "no", list all the owners and their respective interests below:

Owner

Land Description



Section B.

Note: All distances must be from outer boundaries of section.

This is to certify that the information in Section A above is true and complete to the best of my knowledge and belief.

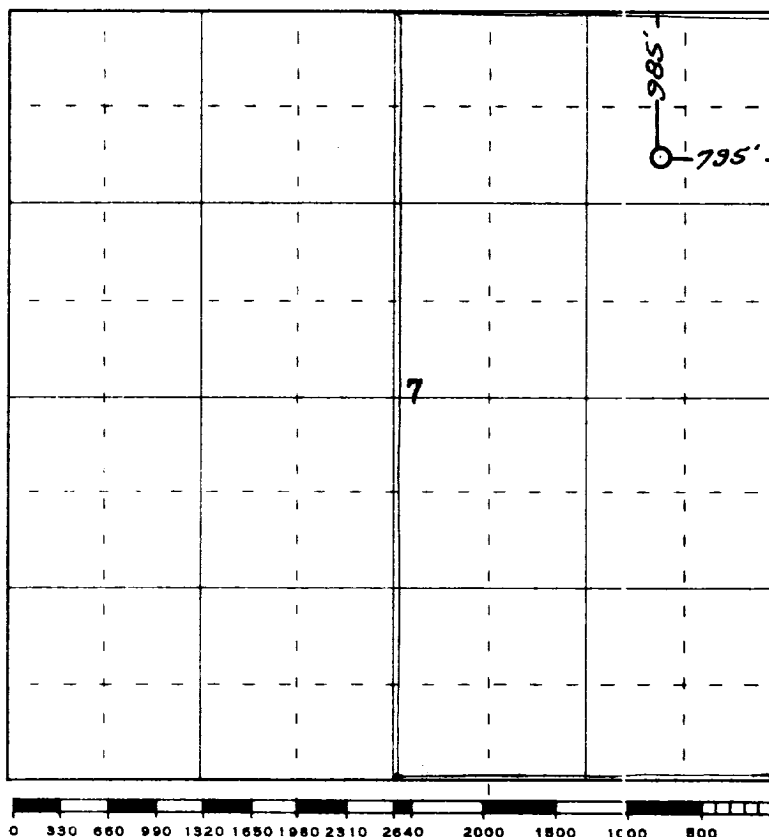
William C. Russell
W & O Drilling Company, Inc.

William C. Russell

P. O. Box 127

Farmington, N. M.

Ref: GLO plat dated 12 May 1955



Scale 4 inches equal 1 mile

This is to certify that the above plat was prepared from field notes of actual surveys made by me or under my supervision and that the same are true and correct to the best of my knowledge and belief.

Date Surveyed 26 August 1961

James P. Lease
 Registered Professional Engineer and/or Land Surveyor
James P. Lease N. Mex. Reg. No. 1463

