

SF-081226-A

(SUBMIT IN TRIPLICATE)

Land Office

Lease No.

Unit **Horseshoe Canyon**

UNITED STATES  
DEPARTMENT OF THE INTERIOR  
GEOLOGICAL SURVEY

X			

SUNDRY NOTICES AND REPORTS ON WELLS

NOTICE OF INTENTION TO DRILL	X	SUBSEQUENT REPORT OF WATER SHUT-OFF	
NOTICE OF INTENTION TO CHANGE PLANS		SUBSEQUENT REPORT OF SHOOTING OR ACIDIZING	MAY 15 1959
NOTICE OF INTENTION TO TEST WATER SHUT-OFF		SUBSEQUENT REPORT OF ALTERING CASING	
NOTICE OF INTENTION TO RE-DRILL OR REPAIR WELL		SUBSEQUENT REPORT OF RE-DRILLING OR REPAIR	
NOTICE OF INTENTION TO SHOOT OR ACIDIZE		SUBSEQUENT REPORT OF ABANDONMENT	
NOTICE OF INTENTION TO PULL OR ALTER CASING		SUPPLEMENTARY WELL HISTORY	
NOTICE OF INTENTION TO ABANDON WELL			

(INDICATE ABOVE BY CHECK MARK NATURE OF REPORT, NOTICE, OR OTHER DATA)

May 15, 19 59

Well No. **1-A** is located **560** ft. from **(N)** line and **660** ft. from **(E)** line of sec. **9**  
**NW NW/4 Section 9** **30N** **16W** **NMPM**  
(1/4 Sec. and Sec. No.) (Twp.) (Range) (Meridian)  
**Horseshoe Gallup Ext.** **San Juan** **New Mexico**  
(Field) (County or Subdivision) (State or Territory)

The elevation of the derrick floor above sea level is **5305** ft.

DETAILS OF WORK

(State names of and expected depths to objective sands; show sizes, weights, and lengths of proposed casings; indicate mudding jobs, cementing points, and all other important proposed work)


It is intended to drill a well through the Lower Gallup Formation using rotary tools and mud circulation. Possible productive intervals will be perforated and sandoil fractured. Estimated Total Depth 1200'.

Casing Program:

7-5/8" at 100' with 75 sacks cement circulated to surface.  
5-1/2" at 1200' with 50 sacks cement.

The NW/4 NW/4 of Section 9 is dedicated to this well.

NW/4 NW/4 Section 9 SF-081226-A



I understand that this plan of work must receive approval in writing by the Geological Survey before operations may be commenced.

Company **El Paso Natural Gas Products Company**

Address **Post Office Box 1565**  
**Farmington, New Mexico**

ORIGINAL SIGNED BY: JOSEPH E. KREGER

By

Title **Petroleum Engineer**

JOSEPH E. KREBER  
JAN 10 1964

**NATIONAL OIL CONSERVATION COMMISSION**

**Oil Pooling and Acreage Dedication Plan**

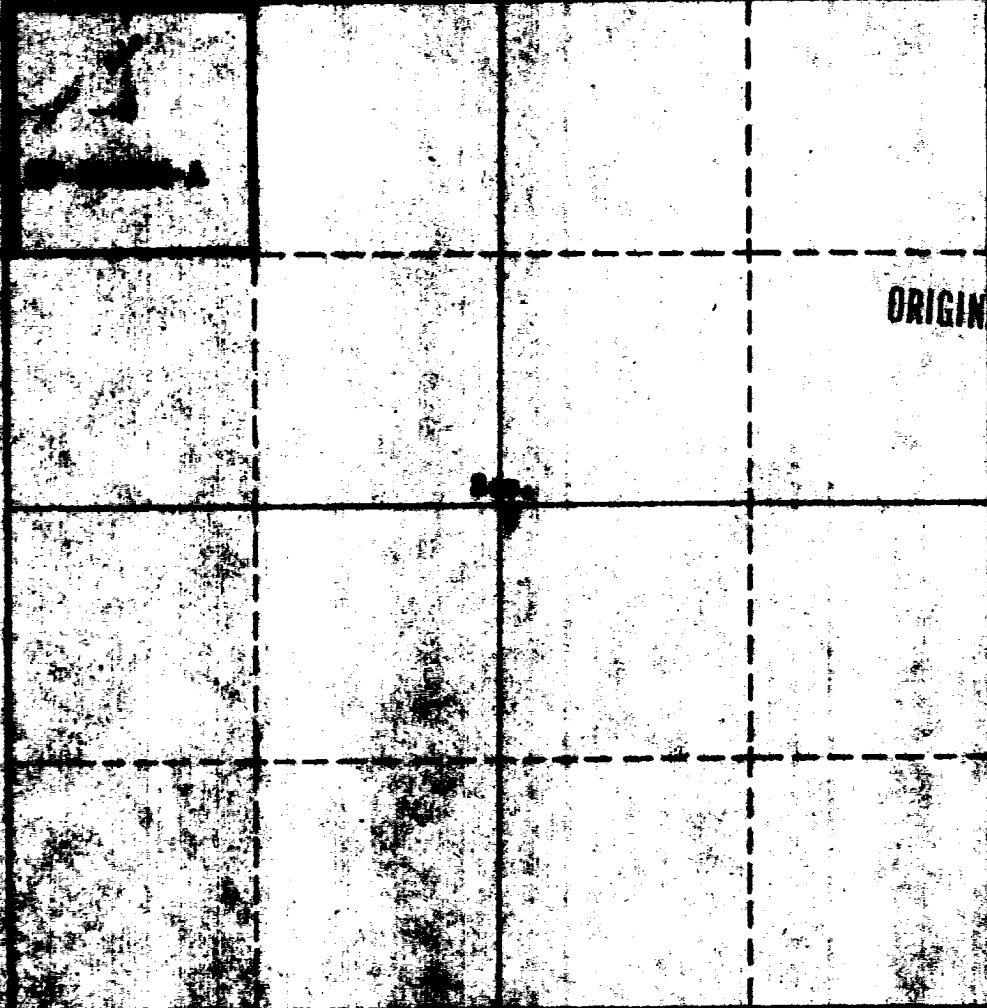

Section 1.

Date May 21, 1959

Operator El Paso Natural Gas Products Company Lease Harrison County, Oklahoma  
Unit 1 Section 9 Township 14N Range 12E  
North 14 East 12 Line 1/4 Foot Area 160  
Producing Formation Wagon Wheel Dedicated Acreage 160  
Pool Harrison County, Oklahoma

1. Is the operator the only owner? Is the dedicated acreage outlined on the plat? Yes Yes No No
2. If the answer to question one is "no," have the interests of all the owners been consolidated by communitization agreement or otherwise? Yes No If "yes," type of consolidation None
3. If the answer to question two is "no," list all the owners and their respective interests

**COMMUNITIZATION AGREEMENT WILL FOLLOW.**  
Owner



This is to certify that the information in Section 1 above is true and correct to the best of my knowledge and belief.

El Paso Natural Gas Products Company

(Operator)

ORIGINAL SIGNED BY JOSEPH E. K...

(Representative)

State of Oklahoma, Oklahoma

Witness

This is to certify that the well described above is a valid oil and gas lease.

El Paso Natural Gas Products Company

(Operator)

State of Oklahoma, Oklahoma

Witness

El Paso Natural Gas Products Company

Certificate No. 154

