

		X

(SUBMIT IN TRIPLICATE)

UNITED STATES  
DEPARTMENT OF THE INTERIOR  
GEOLOGICAL SURVEY

Land Office Santa Fe  
Lease No. 081226-B  
Unit Bolack

SUNDRY NOTICES AND REPORTS ON WELLS

NOTICE OF INTENTION TO DRILL.....	SUBSEQUENT REPORT OF WATER SHUT-OFF.....	X
NOTICE OF INTENTION TO CHANGE PLANS.....	SUBSEQUENT REPORT OF SHOOTING OR ACIDIZING.....	
NOTICE OF INTENTION TO TEST WATER SHUT-OFF.....	SUBSEQUENT REPORT OF ALTERING CASING.....	
NOTICE OF INTENTION TO RE-DRILL OR REPAIR WELL.....	SUBSEQUENT REPORT OF RE-DRILLING OR REPAIR.....	
NOTICE OF INTENTION TO SHOOT OR ACIDIZE.....	SUBSEQUENT REPORT OF ABANDONMENT.....	2-1959
NOTICE OF INTENTION TO PULL OR ALTER CASING.....	SUPPLEMENTARY WELL HISTORY.....	
NOTICE OF INTENTION TO ABANDON WELL.....		

(INDICATE ABOVE BY CHECK MARK NATURE OF REPORT, NOTICE, OR OTHER DATA)

January 21st, 19 59

Well No. 12 is located 350 ft. from N line and 1670 ft. from E line of sec. 9  
NW 4 NE/4 Sec. 9 (1/4 Sec. and Sec. No.) 30N 16W N.M.P.M. (Twp.) (Range) (Meridian)  
Horseshoe Gallup San Juan New Mexico  
(Field) (County or Subdivision) (State or Territory)


The elevation of the derrick floor above sea level is 5712 ft.

DETAILS OF WORK

(State names of and expected depths to objective sands; show sizes, weights, and lengths of proposed casings; indicate mudding jobs, cementing points, and all other important proposed work)

12-14-58 TD 88' RKB. Set 3 joints 78' of 8-5/8" OD 24# J-55 casing at 88' with 70 sacks cement, 1% calcium chloride, circulated to surface.

12-18-58 Pressured up on casing to 500#. No pressure decrease in 30 minutes.



I understand that this plan of work must receive approval in writing by the Geological Survey before operations may be commenced.


Company TOM BOLACK  
Address 1010 North Dustin  
Farmington, New Mexico

By Tom Bolack  
Title ?

UNITED STATES

DEPARTMENT OF THE INTERIOR

GEOLOGICAL SURVEY



## SUNDRY NOTICES AND REPORTS ON WELLS

NOTICE OF INTENTION TO DRILL	NOTICE OF INTENTION TO CHANGE PLANS
NOTICE OF INTENTION TO TEST WATER QUALITY	NOTICE OF INTENTION TO REPAIR OR REPLACE
NOTICE OF INTENTION TO SHUT OFF WATER	NOTICE OF INTENTION TO RENT OR LEASE
NOTICE OF INTENTION TO RENT OR LEASE	NOTICE OF INTENTION TO RENT OR LEASE
NOTICE OF INTENTION TO RENT OR LEASE	NOTICE OF INTENTION TO RENT OR LEASE
NOTICE OF INTENTION TO RENT OR LEASE	NOTICE OF INTENTION TO RENT OR LEASE
NOTICE OF INTENTION TO RENT OR LEASE	NOTICE OF INTENTION TO RENT OR LEASE
NOTICE OF INTENTION TO RENT OR LEASE	NOTICE OF INTENTION TO RENT OR LEASE
NOTICE OF INTENTION TO RENT OR LEASE	NOTICE OF INTENTION TO RENT OR LEASE
NOTICE OF INTENTION TO RENT OR LEASE	NOTICE OF INTENTION TO RENT OR LEASE

Form 100-10 (Rev. 1-60)

1. Name of well: \_\_\_\_\_  
2. Location: \_\_\_\_\_  
3. Date of report: \_\_\_\_\_  
4. Name of person reporting: \_\_\_\_\_  
5. Title of person reporting: \_\_\_\_\_  
6. Address of person reporting: \_\_\_\_\_  
7. City: \_\_\_\_\_  
8. State: \_\_\_\_\_  
9. Zip: \_\_\_\_\_  
10. Phone: \_\_\_\_\_


The location of the device from above the level is \_\_\_\_\_

### DETAILS OF WORK

1. Description of work: \_\_\_\_\_  
2. Date of work: \_\_\_\_\_  
3. Name of person doing work: \_\_\_\_\_  
4. Title of person doing work: \_\_\_\_\_  
5. Address of person doing work: \_\_\_\_\_  
6. City: \_\_\_\_\_  
7. State: \_\_\_\_\_  
8. Zip: \_\_\_\_\_  
9. Phone: \_\_\_\_\_

1. Name of well: \_\_\_\_\_  
2. Location: \_\_\_\_\_  
3. Date of report: \_\_\_\_\_  
4. Name of person reporting: \_\_\_\_\_  
5. Title of person reporting: \_\_\_\_\_  
6. Address of person reporting: \_\_\_\_\_  
7. City: \_\_\_\_\_  
8. State: \_\_\_\_\_  
9. Zip: \_\_\_\_\_  
10. Phone: \_\_\_\_\_

1. Name of well: \_\_\_\_\_  
2. Location: \_\_\_\_\_  
3. Date of report: \_\_\_\_\_  
4. Name of person reporting: \_\_\_\_\_  
5. Title of person reporting: \_\_\_\_\_  
6. Address of person reporting: \_\_\_\_\_  
7. City: \_\_\_\_\_  
8. State: \_\_\_\_\_  
9. Zip: \_\_\_\_\_  
10. Phone: \_\_\_\_\_



1. Name of well: \_\_\_\_\_  
2. Location: \_\_\_\_\_  
3. Date of report: \_\_\_\_\_  
4. Name of person reporting: \_\_\_\_\_  
5. Title of person reporting: \_\_\_\_\_  
6. Address of person reporting: \_\_\_\_\_  
7. City: \_\_\_\_\_  
8. State: \_\_\_\_\_  
9. Zip: \_\_\_\_\_  
10. Phone: \_\_\_\_\_

1. Name of well: \_\_\_\_\_  
2. Location: \_\_\_\_\_  
3. Date of report: \_\_\_\_\_  
4. Name of person reporting: \_\_\_\_\_  
5. Title of person reporting: \_\_\_\_\_  
6. Address of person reporting: \_\_\_\_\_  
7. City: \_\_\_\_\_  
8. State: \_\_\_\_\_  
9. Zip: \_\_\_\_\_  
10. Phone: \_\_\_\_\_

1. Name of well: \_\_\_\_\_  
2. Location: \_\_\_\_\_  
3. Date of report: \_\_\_\_\_  
4. Name of person reporting: \_\_\_\_\_  
5. Title of person reporting: \_\_\_\_\_  
6. Address of person reporting: \_\_\_\_\_  
7. City: \_\_\_\_\_  
8. State: \_\_\_\_\_  
9. Zip: \_\_\_\_\_  
10. Phone: \_\_\_\_\_

1. Name of well: \_\_\_\_\_  
2. Location: \_\_\_\_\_  
3. Date of report: \_\_\_\_\_  
4. Name of person reporting: \_\_\_\_\_  
5. Title of person reporting: \_\_\_\_\_  
6. Address of person reporting: \_\_\_\_\_  
7. City: \_\_\_\_\_  
8. State: \_\_\_\_\_  
9. Zip: \_\_\_\_\_  
10. Phone: \_\_\_\_\_

1. Name of well: \_\_\_\_\_  
2. Location: \_\_\_\_\_  
3. Date of report: \_\_\_\_\_  
4. Name of person reporting: \_\_\_\_\_  
5. Title of person reporting: \_\_\_\_\_  
6. Address of person reporting: \_\_\_\_\_  
7. City: \_\_\_\_\_  
8. State: \_\_\_\_\_  
9. Zip: \_\_\_\_\_  
10. Phone: \_\_\_\_\_

1. Name of well: \_\_\_\_\_  
2. Location: \_\_\_\_\_  
3. Date of report: \_\_\_\_\_  
4. Name of person reporting: \_\_\_\_\_  
5. Title of person reporting: \_\_\_\_\_  
6. Address of person reporting: \_\_\_\_\_  
7. City: \_\_\_\_\_  
8. State: \_\_\_\_\_  
9. Zip: \_\_\_\_\_  
10. Phone: \_\_\_\_\_