

NEW MEXICO OIL CONSERVATION COMMISSION
Santa Fe, New Mexico

Form C-101
Revised (12/1/55)

NOTICE OF INTENTION TO DRILL

Notice must be given to the District Office of the Oil Conservation Commission and approval obtained before drilling or recompletion begins. If changes in the proposed plan are considered advisable, a copy of this notice showing such changes will be returned to the sender. Submit this notice in **QUINTUPPLICATE**. One copy will be returned following approval. See additional instructions in Rules and Regulations of the Commission. If State Land submit 6 Copies Attach Form C- 128 in triplicate to first 3 copies of form C-101

FARMINGTON, NEW MEXICO.
(Place)

JUNE 4 1958
(Date)

OIL CONSERVATION COMMISSION
SANTA FE, NEW MEXICO

Gentlemen:

You are hereby notified that it is our intention to commence the Drilling of a well to be known as
McKAY, PAYNE, & ZACHARY

(Company or Operator)

UPTEGROVE

(Lease)

1

, Well No., in The well is

(Unit)

located 790 feet from the SOUTH line and 790 feet from the EAST line of Section 2, T 30 N, R 12 W, NMPM.

(GIVE LOCATION FROM SECTION LINE)

AZTEC Pool, SAN JUAN County

If State Land the Oil and Gas Lease is No.....

If patented land the owner is.....

Address.....

We propose to drill well with drilling equipment as follows: ROTARY TOOLS

The status of plugging bond is FILED IN SANTA FE NEW MEXICO

Drilling Contractor EMPIRE STATES DRILLING CORP.
P.O. BOX 891 FARMINGTON, NEW MEXICO

We intend to complete this well in the PICTURED CLIFFS formation at an approximate depth of 2200' feet.

CASING PROGRAM

We propose to use the following strings of Casing and to cement them as indicated:

Size of Hole	Size of Casing	Weight per Foot	New or Second Hand	Depth	Sacks Cement
<u>12 1/4</u>	<u>8 5/8</u>	<u>24</u>	<u>NEW</u>	<u>100'</u>	<u>100</u>
<u>7 7/8</u>	<u>5 1/2</u>	<u>14</u>	<u>NEW</u>	<u>2200'</u>	<u>150</u>

If changes in the above plans become advisable we will notify you immediately.

ADDITIONAL INFORMATION (If recompletion give full details of proposed plan of work.)

Approved.....
Except as follows:

6-6, 1958

Sincerely yours,

McKAY, PAYNE, ZACHARY

(Company or Operator)

By R.E. JACKSON


Position AGENT

Send Communications regarding well to

Name HORACE McKAY
Address 600 LOMA LINDA S.E. ALBUQUERQUE N.M.

OIL CONSERVATION COMMISSION

By Emerald



NEW MEXICO OIL CONSERVATION COMMISSION

Well Location and Acreage Dedication Plat

Section A.


Date June 5, 1958

Operator McKay-Payne-Zackary Lease UPTEGROVE
Well No. 1 Unit Letter P Section 2 Township 30 North Range 12 West NMPM
Located 790 Feet From South Line, 790 Feet From East Line
County San Juan G. L. Elevation 5716 Dedicated Acreage 160 Acres
Name of Producing Formation PICTURED CLIFFS Pool AZTEC

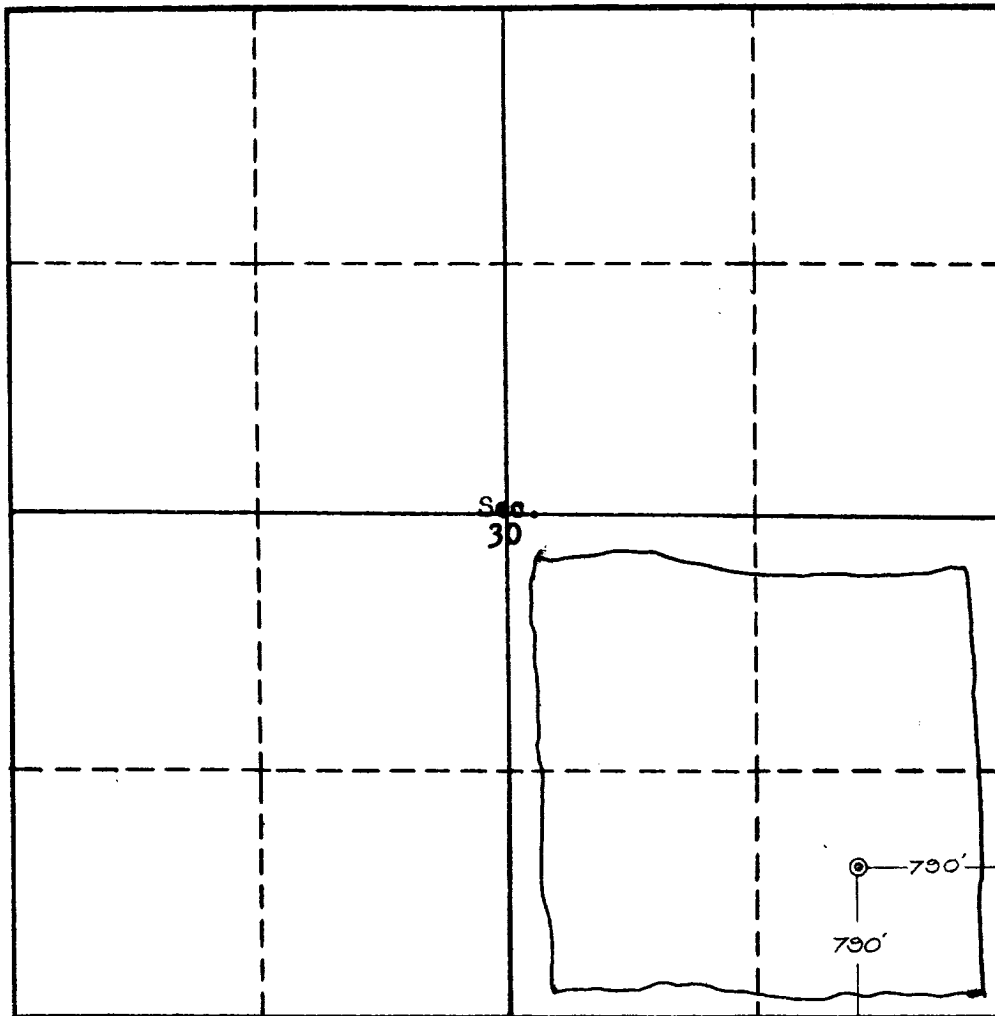
1. Is the Operator the only owner* in the dedicated acreage outlined on the plat below?
Yes _____ No X _____.
2. If the answer to question one is "no," have the interests of all the owners been consolidated by communitization agreement or otherwise? Yes X No _____. If answer is "yes,"
Type of Consolidation COMMUNITIZATION
3. If the answer to question two is "no," list all the owners and their respective interests below:

Owner

Land Description



Section. B



This is to certify that the information in Section A above is true and complete to the best of my knowledge and belief.

McKAY, PAYNE, ZACHARY
(Operator)

W. E. Jackson
(Representative)

600 LOMA LINDA S.E. ALBU. N.M.
Address

This is to certify that the well location shown on the plat in Section A was obtained from field notes of actual surveys made by me or under my supervision and that the same is true and correct to the best of my knowledge and belief.

Date Surveyed June 3, 1958

Ernest V. Echohawk
Registered Land Surveyor.

Certificate No. 1545

OIL CONSERVATION COMMISSION		
AZTEC DISTRICT OFFICE		
No. Copies Received <u>5</u>		
DISTRIBUTION		
	NO. FURNISHED	
Operator	<u>7</u>	
Santa Fe	<u>1</u>	
Proration Office		
State Land Office		
U. S. G. S.	<u>2</u>	
Transporter		
File	<u>1</u>	<input checked="" type="checkbox"/>