

(SUBMIT IN TRIPLICATE)


UNITED STATES
DEPARTMENT OF THE INTERIOR
GEOLOGICAL SURVEY

Indian Agency Navajo

Allottee Navajo
Hatah I. nah

Lease No. C30823

Contract 14-20-603-
4909



SUNDRY NOTICES AND REPORTS ON WELLS

NOTICE OF INTENTION TO DRILL	<input checked="" type="checkbox"/>	SUBSEQUENT REPORT OF WATER SHUT-OFF	
NOTICE OF INTENTION TO CHANGE PLANS		SUBSEQUENT REPORT OF SHOOTING OR ACIDIZING	
NOTICE OF INTENTION TO TEST WATER SHUT-OFF		SUBSEQUENT REPORT OF ALTERING CASING	
NOTICE OF INTENTION TO REDRILL OR REPAIR WELL		SUBSEQUENT REPORT OF REDRILLING OR REPAIR	
NOTICE OF INTENTION TO SHOOT OR ACIDIZE		SUBSEQUENT REPORT OF ABANDONMENT	
NOTICE OF INTENTION TO PULL OR ALTER CASING		SUPPLEMENTARY WELL HISTORY	
NOTICE OF INTENTION TO ABANDON WELL			

(INDICATE ABOVE BY CHECK MARK NATURE OF REPORT, NOTICE, OR OTHER DATA)

January 27

Well No. 1 is located 330 ft. from N line and 330 ft. from W line of sec. 2


SW/4 Sec. 2 30N 16W NMPM
(1/4 Sec. and Sec. No.) (Twp.) (Range) (Meridian)
Horseshoe Canyon San Juan New Mexico
(Field) (County or Subdivision) (State or Territory)

The elevation of the derrick floor above sea level is 5564 ft.

DETAILS OF WORK

(State names of and expected depths to objective sands; show sizes, weights, and lengths of proposed casings; indicate mudding jobs, cementing points, and all other important proposed work)

Propose to drill 12 1/2" hole to 100', set 8 5/8", 24# csg., circulate cement to surface. Drill 7 7/8" hole to approximately 1460', set 5 1/2", 15.5# csg. at approx. 1460' and cement with approx. 100 sax. Drill out from under 5 1/2" csg with cable tools approximately 120 feet and complete in Gallup formation.



I understand that this plan of work must receive approval in writing by the Geological Survey before operations may be commenced.

Company J. Felix Hickman, et al

Address 3010 Monte Vista, N. E.

Albuquerque, N. M.

By Frank Podpuchan

Title Geologist

NEW MEXICO OIL CONSERVATION COMMISSION

Well Location and Acreage Dedication Plat

Section A.

Date _____

Operator J. Felix Hickman Lease NEWALCO-ALBERTO
Well No. 01 Unit Letter _____ Section 2 Township 30 North Range 16 West NMPM
Located 330 Feet From South Line, 330 Feet From West Line
County San Juan G. L. Elevation 5557 Dedicated Acreage 4.0 Acres
Name of Producing Formation Gallup Pool Marathon Canyon

1. Is the Operator the only owner* in the dedicated acreage outlined on the plat below?
Yes X No _____
2. If the answer to question one is "no," have the interests of all the owners been consolidated by communitization agreement or otherwise? Yes _____ No _____. If answer is "yes,"
Type of Consolidation _____
3. If the answer to question two is "no," list all the owners and their respective interests below:

Owner

Land Description

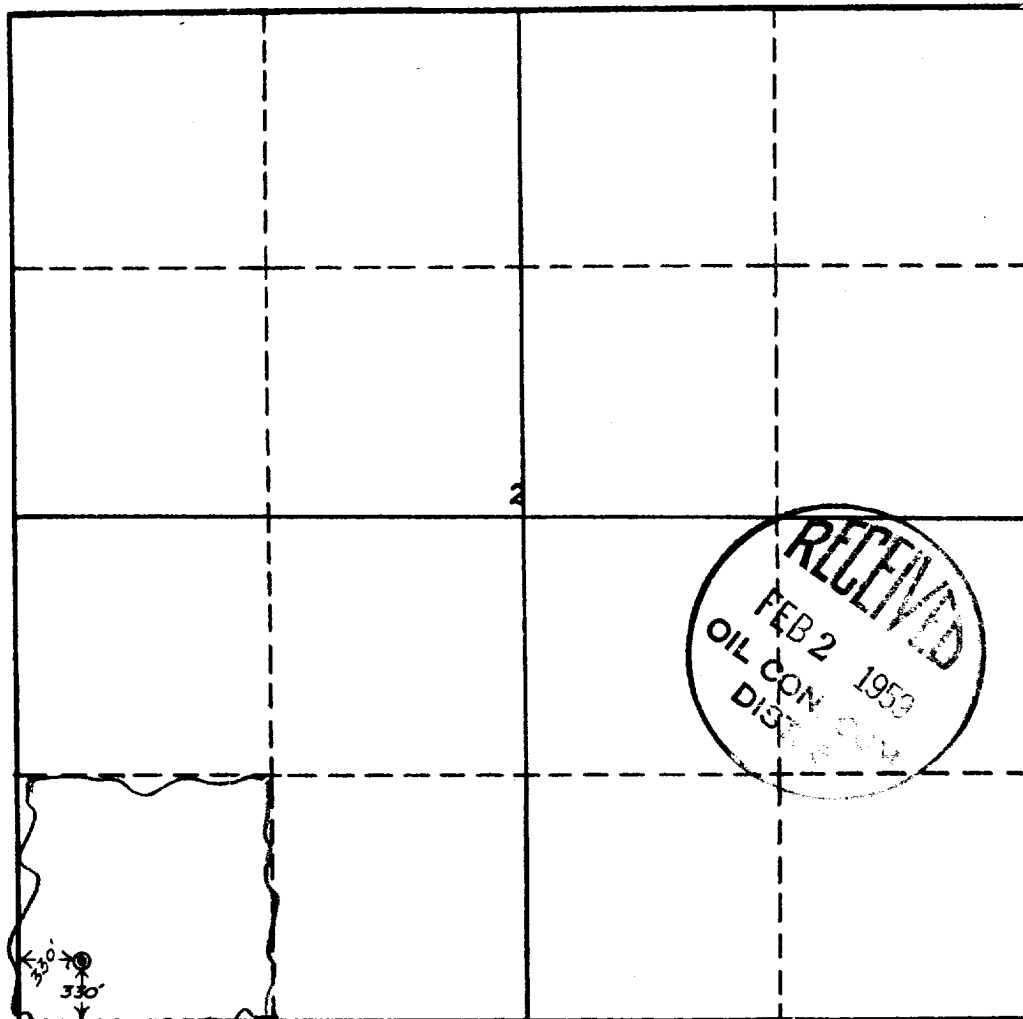
J. Felix Hickman - Helbing & Pedersen
(a Partnership)

1/4 SW 1/4 Sec 2, T30N, R16W

VED

JAN 30 1959

Section. B



This is to certify that the information in Section A above is true and complete to the best of my knowledge and belief.

J Felix Hickman et al

(Operator)
Frank E. Pedersen

(Representative)
2015 North Vista Ave
Albuquerque, N.M.

Address

This is to certify that the well location shown on the plat in Section B was plotted from field notes of actual surveys made by me or under my supervision and that the same is true to the best of my knowledge and belief.

Date Surveyed Jan 15, 1959

Ernest V. Echoshawk
Ernest V. Echoshawk
Registered Land Surveyor.

Certificate No. 1545

