



NEW MEXICO ENERGY, MINERALS
& NATURAL RESOURCES DEPARTMENT

OIL CONSERVATION DIVISION
2040 South Pacheco Street
Santa Fe, New Mexico 87505
(505) 827-7131

September 1, 1998

Amoco Production Company
P. O. Box 800
Denver, Colorado 80201-0800
Attention: Pamela Staley

RECEIVED
SEP 4 1998
OIL CON. DIV
PAGE 2

Administrative Order NSL-4125

Dear Ms. Staley:

Reference is made to your application dated August 4, 1998, which was received by the New Mexico Oil Conservation Division ("Division") in Santa Fe on August 12, 1998, for an exception to the well location requirements provided within the "Special Rules and Regulations for the Blanco-Mesaverde Pool," as promulgated by Division Order No. R-10987, for a non-standard gas well location in an existing standard 320.60-acre stand-up gas spacing and proration unit for the Blanco-Mesaverde Pool comprising Lots 3 and 4, the S/2 NW/4, and the SW/4 (W/2 equivalent) of Section 2, Township 30 North, Range 10 West, NMPM, San Juan County, New Mexico. This unit is currently dedicated to Amoco Production Company's: (i) Atlantic "D" Com "D-LS" Well No. 5 (API No. 30-045-09857), the initial well on this unit, located at a standard surface gas well location 1650 feet from the South and West lines (Unit K) of Section 2; and, (ii) Atlantic "D" Com "D-LS" Well No. 5-A (API No. 30-045-22522), located at a standard infill gas well location 1625 feet from the North line and 1475 feet from the West line (Unit F) of Section 2.


The application has been duly filed under the provisions of Division Rules 104.F and 605.B of the General Rules and Regulations of the New Mexico Oil Conservation Division ("Division").

By the authority granted me under the provisions of Division Rule 104.F(2), the following described well to be drilled at an unorthodox gas well location in Section 2 is hereby approved:

Atlantic Com "D-LS" Well No. 5-B
2310' FSL & 1030' FWL (Unit L) - 2 - 30 N - 10 W

Further, Amoco Production Company is authorized to dedicate Blanco-Mesaverde gas production on the subject unit from the proposed Atlantic Com "D-LS" Well No. 5-B with the two existing Atlantic "D" Com "D-LS" Well Nos. 5 and 5-A. These three wells and the existing unit will be subject to all existing rules, regulations, policies, and procedures applicable to prorated gas pools in Northwest, New Mexico.

Sincerely,


Lori Wrotenbery
Director

LW/MES/kv

cc: New Mexico Oil Conservation Division - Aztec /
New Mexico State Land Office - Santa Fe



Amoco Production Company

Amoco Building
1670 Broadway
Post Office Box 800
Denver, Colorado 80201-0800
(303) 830-4040

August 4, 1998


Ms. Lori Wrotenbery, Director
New Mexico Oil Conservation Division
2040 S. Pacheco Street
P.O. Box 6429
Santa Fe, NM 87505

RECEIVED
AUG 7 1998
OIL CON. DIV.
DIST. 3

Application For Unorthodox Location
Atlantic Com D LS 5B Well
2310' FSL, 1030' FWL
Unit L Section 2-T30N-R10W
W/2 Spacing Unit
Blanco Mesaverde Pool
San Juan County, New Mexico

Amoco Production Company hereby requests administrative approval for an unorthodox well location for the Atlantic Com D LS 5B well in the Blanco Mesaverde Pool. Amoco plans to drill this well at an unorthodox location as a third well in the existing spacing unit to access reserves which would otherwise be bypassed with the current well density. This well, as proposed, would be moving toward the center line of the spacing unit only and would be well within the standard 790 foot setback from the outer boundaries of the spacing unit. We are locating this well toward the center of the spacing unit, away from the parent and original infill, which would cause it to fall outside the traditional drilling windows for the Blanco Mesaverde Pool.

A copy of this application will be submitted to the offset operators by certified mail with a request that they furnish your Santa Fe office with a Waiver of Objection, and return one copy to this office. Attached are plats showing the location of the well, offset operators, and all Mesaverde wells drilled in the area.


Pamela W. Staley

Attachments

cc: Frank Chavez, Supervisor
NMOCD District III
1000 Rio Brazos Road
Aztec, NM 87410

Mark Yamasaki, Amoco
Gail Jefferson, Amoco

WAIVER

_____ hereby waives objection to Amoco's application for an unorthodox well location for the Atlantic Com D LS 5B well described above.

By: _____

Date: _____

APPLICATION FOR APPROVAL OF UNORTHODOX LOCATION UNDER RULE 104-F

**Atlantic Com D LS 5B Well
2310' FSL, 1030' FWL, Section 2-T30N-R10W
Blanco Mesaverde Pool**

ATTACHMENTS:

- 9-SECTION PLAT SHOWING LOCATION OF ALL OFFSET WELLS
- FORM C-102 FOR MESAVERDE FORMATION
- LIST OF ALL OFFSET OPERATORS AND THEIR ADDRESSES

LIST OF ADDRESSES FOR OFFSET OPERATORS

Atlantic Com D LS 5B Well

1 Burlington Resources Oil and Gas Co.
P.O. Box 4289
Farmington, NM 87499

2 Koch Oil Company
P.O. Box 2256
Wichita, KS 67201

District I
PO Box 1980, Hobbs NM 88241-1980
District II
PO Drawer KK, Artesia, NM 87211-0719
District III
1000 Rio Brazos Rd., Aztec, NM 87410
District IV
PO Box 2088, Santa Fe, NM 87504-2088

State of New Mexico
Energy, Minerals & Natural Resources Department

OIL CONSERVATION DIVISION
PO Box 2088
Santa Fe, NM 87504-2088

Revised February 21, 199

Instructions on back!
Submit to Appropriate District Office
State Lease - 4 Copies
Fee Lease - 3 Copies

☐ AMENDED REPORT

WELL LOCATION AND ACREAGE DEDICATION PLAT

1 API Number		2 Pool Code 72319		3 Pool Name		
4 Property Code		5 Property Name ATLANTIC COM D LS			6 Well Number # 5B	
7 OGRID No. 000778		8 Operator Name AMOCO PRODUCTION COMPANY			9 Elevation 6388	

10 Surface Location

UL or Lot No. L	Section 2	Township 30 N	Range 10 W	Lot Idn	Feet from the 2310	North/South line SOUTH	Feet from the 1030	East/West line WEST	County SAN JUAN
--------------------	--------------	------------------	---------------	---------	-----------------------	---------------------------	-----------------------	------------------------	--------------------

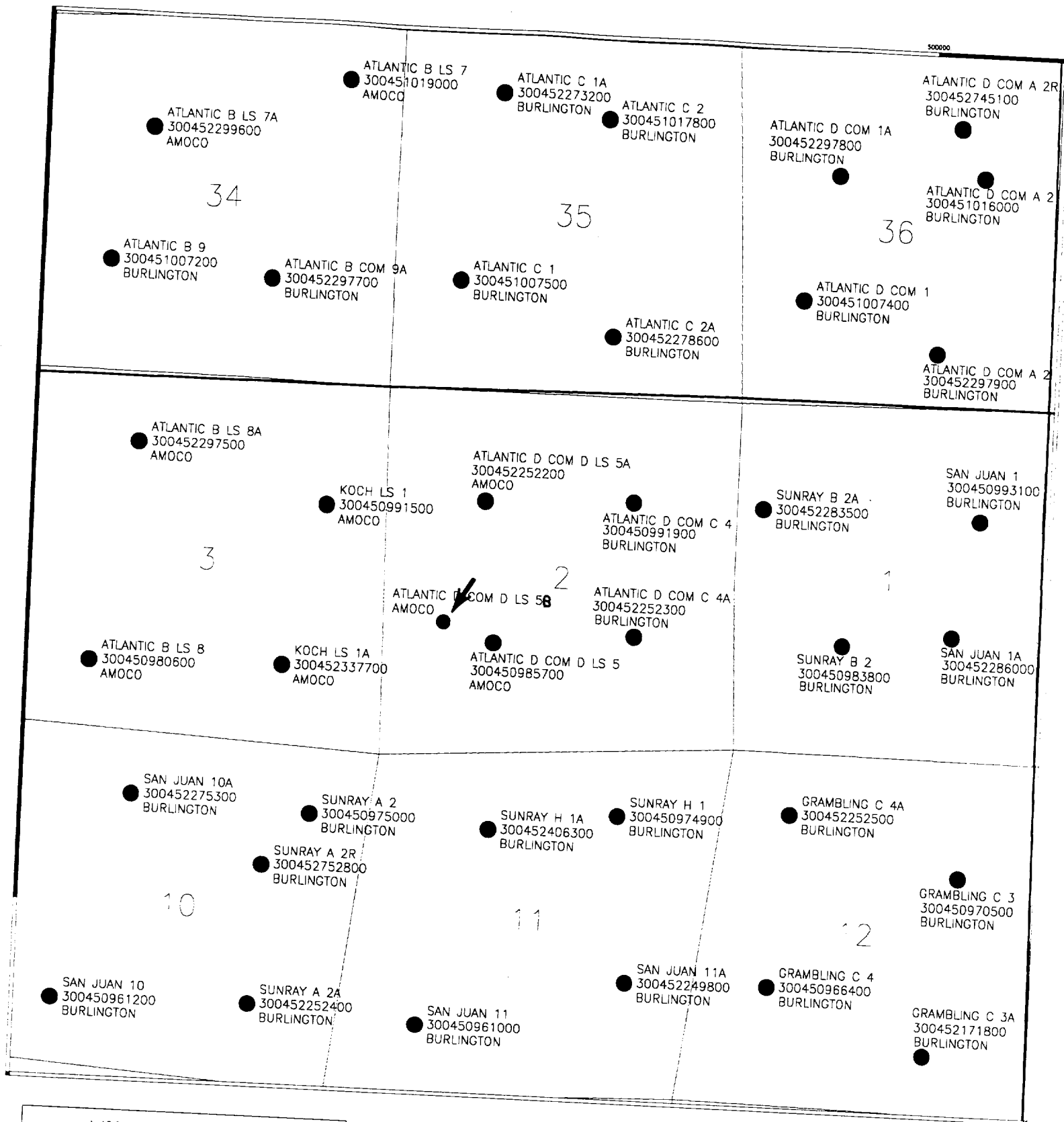
11 Bottom Hole Location If Different From Surface

12 UL or lot no.	Section	Township	Range	Lot Idn	Feet from the	North/South line	Feet from the	East/West line	County
------------------	---------	----------	-------	---------	---------------	------------------	---------------	----------------	--------

13 Dedicated Acres 320.6	14 Joint or Infill	15 Consolidation Code	16 Order No.
-----------------------------	--------------------	-----------------------	--------------

NO ALLOWABLE WILL BE ASSIGNED TO THIS COMPLETION UNTIL ALL INTEREST HAVE BEEN CONSOLIDATED
OR A NON-STANDARD UNIT HAS BEEN APPROVED BY THE DIVISION

16		5250'(R)		17 OPERATOR CERTIFICATION	
Lot 4		Lot 3		I hereby certify that the information contained herein is true and complete to the best of my knowledge and belief	
Lot 2		Lot 1		Signature Gail M. Jefferson	
1362'(R)		1311'(R)		Printed Name Sr. Admin. Staff Asst.	
1354'(R)		1296'(R)		Title 7/28/98	
1030'		2310'		Date	
2649'(R)		5305'(R)		18 SURVEYOR CERTIFICATION	
2310'		5305'(R)		I hereby certify that the well location shown on this plat was plotted from field notes of actual surveys made by me or under my supervision, and that the same is true and correct to the best of my belief.	
2310'		5305'(R)		Date of Survey July 14, 1998	
2310'		5305'(R)		Signature and Seal of Professional Surveyor GARY D. HANN 7016	
2310'		5305'(R)		7016 Certificate Number	



AMOCO PRODUCTION COMPANY		
ATLANTIC D COM D LS 5R - NEW DRILL MESAVERDE - NINE SECTION PLAT 30N-10W-2NW/SW		
ALC		7/21/98
	Scale 1:23255.03	