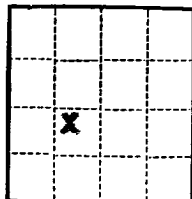


Form 9-581a  
(Feb. 1961)



(SUBMIT IN TRIPLICATE)

UNITED STATES  
DEPARTMENT OF THE INTERIOR  
GEOLOGICAL SURVEY

Survey Bureau No. 49-1368.1  
Approval expires 12-31-60.

Land Office **SF**  
Lease No. **081226**  
Unit **Horseshoe Canyon**

SUNDRY NOTICES AND REPORTS ON WELLS

NOTICE OF INTENTION TO DRILL	SUBSEQUENT REPORT OF WATER SHUT-OFF
NOTICE OF INTENTION TO CHANGE PLANS	SUBSEQUENT REPORT OF SHOOTING OR ACIDIZING
NOTICE OF INTENTION TO TEST WATER SHUT-OFF	SUBSEQUENT REPORT OF ALTERING CASING
NOTICE OF INTENTION TO RE-DRILL OR REPAIR WELL	SUBSEQUENT REPORT OF RE-DRILLING OR REPAIR
NOTICE OF INTENTION TO SHOOT OR ACIDIZE	SUBSEQUENT REPORT OF ABANDONMENT
NOTICE OF INTENTION TO PULL OR ALTER CASING	SUPPLEMENTARY WELL HISTORY
NOTICE OF INTENTION TO ABANDON WELL	

(INDICATE ABOVE BY CHECK MARK NATURE OF REPORT, NOTICE, OR OTHER DATA)

April 8, 1958

Well No. **8** is located **3000** ft. from **N** line and **3200** ft. from **E** line of sec. **4**  
**NE SW/4 Section 4** **30-N** **16-W** **NMPM**  
(1/4 Sec. and Sec. No.) (Twp.) (Range) (Meridian)  
**Horseshoe-Gallup** **San Juan** **New Mexico**  
(Field) (County or Subdivision) (State or Territory)

The elevation of the derrick floor above sea level is **5326** ft.


DETAILS OF WORK

(State names of and expected depths to objective sands; show sizes, weights, and lengths of proposed casings; indicate mudding jobs, cementing points, and all other important proposed work)

Spud Date 4-7-58.

4-7-58 Total Depth 128'.

Ran 4 joints, 8-5/8", 24.00, J-55 Csg., (119') set at 127' with  
125 sacks regular cement, 2% CaCl<sub>2</sub> circulated to surface.  
Held 500#/30 Minutes.



I understand that this plan of work must receive approval in writing by the Geological Survey before operations may be commenced.

Company **El Paso Natural Gas Products Company**

Address **Post Office Box 1865**  
**Farmington, New Mexico**

ORIGINAL SIGNED BY: WILLIAM K. GLAZER

By  
Title **Petroleum Engineer**

10/10/1944

10/10/1944

10/10/1944

10/10/1944

10/10/1944

10/10/1944

10/10/1944

10/10/1944

10/10/1944

10/10/1944

10/10/1944

10/10/1944

10/10/1944

10/10/1944

10/10/1944

10/10/1944

10/10/1944

10/10/1944

10/10/1944

10/10/1944

10/10/1944

10/10/1944

10/10/1944


10/10/1944

10/10/1944

10/10/1944

10/10/1944

10/10/1944



10/10/1944

10/10/1944

10/10/1944

10/10/1944

10/10/1944

10/10/1944

10/10/1944

10/10/1944