

•

OIL CONSERVATION COMMISSION

DISTRICT

OIL CONSERVATION COMMISSION
BOX 871
SANTA FE, NEW MEXICO

DATE 6-6-63

Re: Proposed NSP _____

Proposed NWU _____

Proposed NSL _____

Proposed NFO _____

Proposed DC ✓

Gentlemen:

I have examined the application dated 5-31-63
for the Delhi-taylor Flora 19 A-3-30N-7W
Operator Lease and Well No. S-T-R

and my recommendations are as follows:

Approve. Cement Tops Secured by telephone &
inserted in diagrammatic sketch

Yours very truly,

Emory Charles

NEW MEXICO OIL CONSERVATION COMMISSION

SANTA FE, NEW MEXICO

7-3-58

APPLICATION FOR DUAL COMPLETION

Field Name Blanco - Mesaverde		County San Juan		Date 5/31/63
Operator Delhi-Taylor Oil Corp.		Lease Florence		Well No. 19
Location of Well H	Unit 3	Section 30N	Township 9W	Range 9W

1. Has the New Mexico Oil Conservation Commission heretofore authorized the dual completion of a well in these same pools or in the same zones within one mile of the subject well? YES _____ NO XX
2. If answer is yes, identify one such instance: Order No. _____ ; Operator, Lease, and Well No.:

3. The following facts are submitted:	Upper Zone	Lower Zone
a. Name of reservoir	Mesaverde	Dakota
b. Top and Bottom of Pay Section (Perforations)	4707 - 5326	7338 - 7613½
c. Type of production (Oil or Gas)	Gas	Gas
d. Method of Production (Flowing or Artificial Lift)	Flowing	Flowing

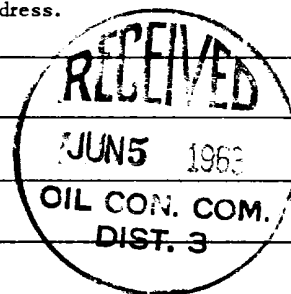
4. The following are attached. (Please mark YES or NO)

- ~~Yes~~ a. Diagrammatic Sketch of the Dual Completion, showing all casing strings, including size and setting, top of cement, perforated intervals, tubing strings, including diameters and setting depth, location and type of packers and side door chokes, and such other information as may be pertinent.
- ~~Yes~~ b. Plat showing the location of all wells on applicant's lease, all offset wells on offset leases, and the names and addresses of operators of all leases offsetting applicant's lease.
- ~~No~~ c. Waivers consenting to such dual completion from each offset operator, or in lieu thereof, evidence that said offset operators have been furnished copies of the application.*
- ~~Yes~~ d. Electrical log of the well or other acceptable log with tops and bottoms of producing zones and intervals of perforation indicated thereon. (If such log is not available at the time application is filed, it shall be submitted as provided by Rule 112-A.)

5. List all offset operators to the lease on which this well is located together with their correct mailing address.

El Paso Natural Gas Co., P. O. Box 990, Farmington, New Mexico

Anderson-Pritchard Oil Co., 1700 Broadway, Denver, Colorado



6. Were all operators listed in Item 5 above notified and furnished a copy of this application? YES XX NO ____ . If answer is yes, give date of such notification 5/31/63 .

CERTIFICATE: I, the undersigned, state that I am the **District Supt.** of the **Delhi-Taylor Oil Corp.** (company), and that I am authorized by said company to make this report; and that this report was prepared under my supervision and direction and that the facts stated therein are true, correct and complete to the best of my knowledge.

Original signed by

A. R. Gibson

A. R. Gibson

Signature

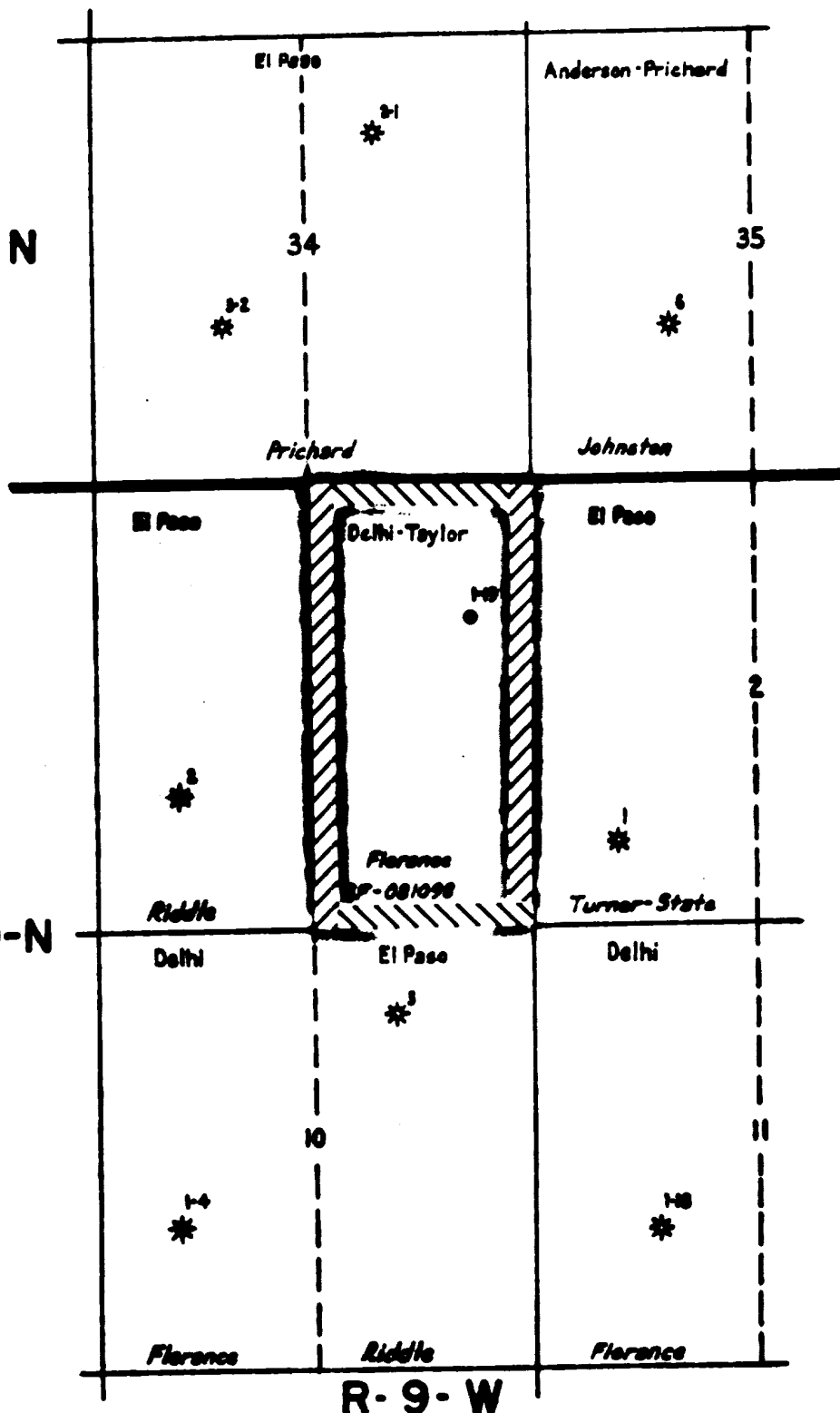
- * Should waivers from all offset operators not accompany an application for administrative approval, the New Mexico Oil Conservation Commission will hold the application for a period of twenty (20) days from date of receipt by the Commission's Santa Fe office. If, after said twenty-day period, no protest nor request for hearing is received by the Santa Fe office, the application will then be processed.
- NOTE: If the proposed dual completion will result in an unorthodox well location and/or a non-standard proration unit in either or both of the producing zones, then separate application for approval of the same should be filed simultaneously with this application.

DELHI-TAYLOR N81-19 FLORANCE, SAN JUAN COUNTY, NEW MEXICO
 LOCATION: 1650' F/NL, 790' F/EL. SECTION 3-T 30N-R9W.
 ELEV. 6153' K.B.

BLANCO MESAVERDE - BASIN DAKOTA GAS POOL

T-31-N

T-30-N



Anderson-Prichard Oil Co.
 1700 Broadway St.
 Denver, Colorado

El Paso Natural Gas Co.
 P.O. Box 990
 Farmington, N.M.

Delhi-Taylor Oil Corporation
 P.O. Drawer 1198
 Farmington, N.M.



FLORANCE #19

1650' S/NL & 790' W/EL
SEC 3, T-30-N, R-9-W NMPH

10 3/4"

232'

MESAVERDE Perfs

ONE 5/8" hole at each depth listed:

STAGE #1

5112, 5158, 5183, 5190, 5219, 5224,
5229, 5234, 5238, 5242, 5272 1/2,
5282 1/2, 5288, 5307, 5326.

STAGE #2

4878, 4885, 4900, 4930, 4941, 4950,
4998, 5009, 5028, 5034, 5042, 5049,
5079, 5084, 5096.

STAGE #3

4707, 4712, 4723, 4738, 4749, 4755,
4778, 4786, 4793, 4801, 4807, 4820,
4829, 4849, 4861.

Top cement 2880

7"

4608'

6 1/4"

4650'

DAKOTA Perfs

STAGE #1

Notched with a Hydrojet at 7605'

STAGE #2

Notched with a Hydrojet at 7613 1/2'
with 7605' open.

STAGE #3

ONE 3/8" hole at each depth listed:

7464, 7486, 7500, 7511, 7515, 7520, 7529,
7554, 7559, 7563,

7555-60 with 2 jets/foot

STAGE #4

7513-18 & 7529-31 with 2 jets/foot

STAGE #5

7463-65 & 7486-87 with 2 jets/foot

STAGE #6


7425-41 with 2 jets/foot

STAGE #7

7338-40, 7348-54, & 7360-62
with 2 jets/foot.

2 3/8" tubing at 7320'
ID: 1.995"
OD: 2.375"

= Type "A" OTIS Sliding Side Door
at 5359'



= Type "S" OTIS Nipple (Pco #1)
at 7315'

BAKER Model "DA" PACKER
at 7320'

PTD 7580'

4 1/2"

7600'

7615'

1000 11/11/11
1000 11/11/11

0 X Y S T 11111111

8014

5214

0000 11/11/11
1000 11/11/11

1000 11/11/11
1000 11/11/11

1000 11/11/11
1000 11/11/11

1000

1000

1000

1000 11/11/11
1000 11/11/11

1000 11/11/11
1000 11/11/11

1000 11/11/11
1000 11/11/11

1000 11/11/11
1000 11/11/11

1000 11/11/11
1000 11/11/11

1000 11/11/11
1000 11/11/11

1000 11/11/11
1000 11/11/11

1000 11/11/11
1000 11/11/11


STATE OF NEW MEXICO)
)
COUNTY OF SAN JUAN)

I, Earl Brown, being first duly sworn upon
my oath depose and say as follows:

I am an employee of Baker Oil Tools, Inc., and that on 1/3/1963,
I was called to the location of the Delhi Taylor Oil Corporation
(Name of Company)

Florence #19 well located in the NE/4
(Well Number)

of Section 3, Township 30N, Range 9W, N.M.P.M., for
advisory service in connection with installation of a production packer. In
my presence, a Baker Model "DA" Production Packer was set in this well
at 7320 feet in accordance with the usual practices and customs of the
industry.



Subscribed and sworn to before me, a Notary Public in and for San Juan
County, New Mexico, the 5 day of June, 19 1963.

Earl Brown
Notary Public in and for San Juan County,
New Mexico