

(SUBMIT IN TRIPLICATE)

Indian Agency Navajo

UNITED STATES

Window Rock

DEPARTMENT OF THE INTERIOR
GEOLOGICAL SURVEY

Allottee _____

Lease No. 11-22-42-1-101

SUNDRY NOTICES AND REPORTS ON WELLS

NOTICE OF INTENTION TO DRILL		SUBSEQUENT REPORT OF WATER SHUT-OFF	
NOTICE OF INTENTION TO CHANGE PLANS		SUBSEQUENT REPORT OF SHOOTING OR ACIDIZING	
NOTICE OF INTENTION TO TEST WATER SHUT-OFF		SUBSEQUENT REPORT OF ALTERING CASING	
NOTICE OF INTENTION TO REDRILL OR REPAIR WELL		SUBSEQUENT REPORT OF REDRILLING OR REPAIR	
NOTICE OF INTENTION TO SHOOT OR ACIDIZE		SUBSEQUENT REPORT OF ABANDONMENT	
NOTICE OF INTENTION TO PULL OR ALTER CASING		SUPPLEMENTARY WELL HISTORY	
NOTICE OF INTENTION TO ABANDON WELL			

RECEIVED
JAN 1 1961
U. S. GEOLOGICAL SURVEY
WASHINGTON, NEW MEXICO

(INDICATE ABOVE BY CHECK MARK NATURE OF REPORT, NOTICE, OR OTHER DATA)

January 30, 1961

Well No. 11-22-42-1-101 is located 1400 ft. from [N] line and 100 ft. from [E] line of sec. 1
11-22-42-1-101 10N 10E 10W
(1/4 Sec. and Sec. No.) (Twp.) (Range) (Meridian)
Window Rock San Juan County New Mexico
(Field) (County or Subdivision) (State or Territory)

The elevation of the derrick floor above sea level is _____ ft.

DETAILS OF WORK

(State names of and expected depths to objective sands; show sizes, weights, and lengths of proposed casings; indicate mudding jobs, cementing points, and all other important proposed work)

Drilled to 990' with air. Encountered sulfur water in interval at 970'.
Run Schlumberger electric log to 990'. Set 30 sacks cement from 750' to
990'. Set 20 sacks at 0' to 100'. Plugged and abandoned on January 28,
1961.




I understand that this plan of work must receive approval in writing by the Geological Survey before operations may be commenced.

Company J. E. Wadley

Address Tombstone, Arizona

By Harold Budd
Title Consulting Geologist

PLANT INDUSTRY
BUREAU OF PLANT INDUSTRY
U.S. DEPARTMENT OF AGRICULTURE



PLANT INDUSTRY
BUREAU OF PLANT INDUSTRY
U.S. DEPARTMENT OF AGRICULTURE

PLANT INDUSTRY
BUREAU OF PLANT INDUSTRY
U.S. DEPARTMENT OF AGRICULTURE

PLANT INDUSTRY
BUREAU OF PLANT INDUSTRY
U.S. DEPARTMENT OF AGRICULTURE


PLANT INDUSTRY
BUREAU OF PLANT INDUSTRY
U.S. DEPARTMENT OF AGRICULTURE

PLANT INDUSTRY
BUREAU OF PLANT INDUSTRY
U.S. DEPARTMENT OF AGRICULTURE

PLANT INDUSTRY
BUREAU OF PLANT INDUSTRY
U.S. DEPARTMENT OF AGRICULTURE

PLANT INDUSTRY
BUREAU OF PLANT INDUSTRY
U.S. DEPARTMENT OF AGRICULTURE

PLANT INDUSTRY
BUREAU OF PLANT INDUSTRY
U.S. DEPARTMENT OF AGRICULTURE



PLANT INDUSTRY
BUREAU OF PLANT INDUSTRY
U.S. DEPARTMENT OF AGRICULTURE

PLANT INDUSTRY
BUREAU OF PLANT INDUSTRY
U.S. DEPARTMENT OF AGRICULTURE

PLANT INDUSTRY
BUREAU OF PLANT INDUSTRY
U.S. DEPARTMENT OF AGRICULTURE

PLANT INDUSTRY
BUREAU OF PLANT INDUSTRY
U.S. DEPARTMENT OF AGRICULTURE

(SUBMIT IN TRIPLICATE)

Indian Agency _____

UNITED STATES
DEPARTMENT OF THE INTERIOR
GEOLOGICAL SURVEY

Allottee _____

Lease No. _____

Navajo Tribal Contract no. 14-20-603-1252

SUNDRY NOTICES AND REPORTS ON WELLS

NOTICE OF INTENTION TO DRILL	SUBSEQUENT REPORT OF WATER SHUT-OFF
NOTICE OF INTENTION TO CHANGE PLANS	SUBSEQUENT REPORT OF SHOOTING OR ACIDIZING
NOTICE OF INTENTION TO TEST WATER SHUT-OFF	SUBSEQUENT REPORT OF ALTERING CASING
NOTICE OF INTENTION TO REDRILL OR REPAIR WELL	SUBSEQUENT REPORT OF REDRILLING OR REPAIR
NOTICE OF INTENTION TO SHOOT OR ACIDIZE	SUBSEQUENT REPORT OF ABANDONMENT
NOTICE OF INTENTION TO PULL OR ALTER CASING	SUPPLEMENTARY WELL HISTORY
NOTICE OF INTENTION TO ABANDON WELL	

(INDICATE ABOVE BY CHECK MARK NATURE OF REPORT, NOTICE, OR OTHER DATA)

U. S. GEOLOGICAL SURVEY
WASHINGTON, NEW MEXICO

January 9, 1961

Well No. 1 Navajo is located 1650 ft. from N line and 330 ft. from E line of sec. 4

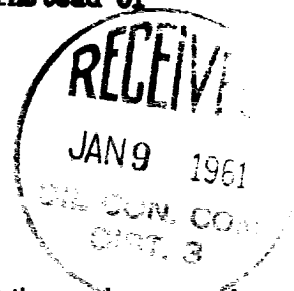
NE 1/4 Sec. 4 (1/4 Sec. and Sec. No.) 30N (Twp.) 16W (Range) NMPM (Meridian)
Wildest (Field) San Juan (County or Subdivision) New Mexico (State or Territory)

The elevation of the derrick floor above sea level is _____ ft.

DETAILS OF WORK

(State names of and expected depths to objective sands; show sizes, weights, and lengths of proposed casings; indicate mudding jobs, cementing points, and all other important proposed work)

This subsequent report is made to the original intent dated January 3, 1961. Propose to drill surface hole to a depth below 50' with cable tools instead of rotary tools as previously stated. Propose to set and cement in excess of 50' of 7" casing instead of 8 5/8" as previously stated.



I understand that this plan of work must receive approval in writing by the Geological Survey before operations may be commenced.

Company J. K. Wadley

Address Texarkana, Arkansas

By K. E. Jennings

Title Field Agent