

(SUBMIT IN TRIPLICATE)

UNITED STATES
DEPARTMENT OF THE INTERIOR
GEOLOGICAL SURVEY

Land Office Santa Fe
Lease No. 080212
Unit Malco-Copple

SUNDRY NOTICES AND REPORTS ON WELLS

NOTICE OF INTENTION TO DRILL	<input checked="" type="checkbox"/>	SUBSEQUENT REPORT OF WATER SHUT-OFF	
NOTICE OF INTENTION TO CHANGE PLANS		SUBSEQUENT REPORT OF SHOOTING OR ACIDIZING	
NOTICE OF INTENTION TO TEST WATER SHUT-OFF		SUBSEQUENT REPORT OF ALTERING CASING	
NOTICE OF INTENTION TO RE-DRILL OR REPAIR WELL		SUBSEQUENT REPORT OF RE-DRILLING OR REPAIR	
NOTICE OF INTENTION TO SHOOT OR ACIDIZE		SUBSEQUENT REPORT OF ABANDONMENT	
NOTICE OF INTENTION TO PULL OR ALTER CASING		SUPPLEMENTARY WELL HISTORY	
NOTICE OF INTENTION TO ABANDON WELL			

(INDICATE ABOVE BY CHECK MARK NATURE OF REPORT, NOTICE, OR OTHER DATA)

April 10, 19 57

Well No. 3 is located 1800 ft. from N line and 600 ft. from W line of sec. 3

SW Section 5
(1/4 Sec. and Sec. No.)

30E
(Twp.)

1SW
(Range)

N.M.P.M.
(Meridian)

Wilcat
(Field)

San Juan
(County or Subdivision)

New Mexico
(State or Territory)

The elevation of the derrick floor above sea level is 5432 ft.

DETAILS OF WORK

(State names of and expected depths to objective sands; show sizes, weights, and lengths of proposed casings; indicate mudding jobs, cementing points, and all other important proposed work)

It is intended to drill a well thru the Gallup formation using rotary tools and to perforate and sand-oil fracture possible producing zones. Estimated Total Depth 3030'.

Casing Program:

9-5/8" at 170' with 125 sacks regular cement circulated to surface.

5-1/2" at 2830' with 75 sacks regular cement, 75 sacks Pozmix.

The SWNW/4 of Section 5 is dedicated to this well.

SWNW SF 080212.

I understand that this plan of work must receive approval in writing by the Geological Survey before operations may be commenced.


Company El Paso Natural Gas Company

Address Box 997

Farmington, New Mexico

By Original Signed EWELL N. WA' SH

Title Petroleum Engineer





APRIL 15, 1957

EL PASO NATURAL GAS COMPANY

MALCO-COPPLE

SF 080212

3

5

30 N

15 W

1800

NORTH

600

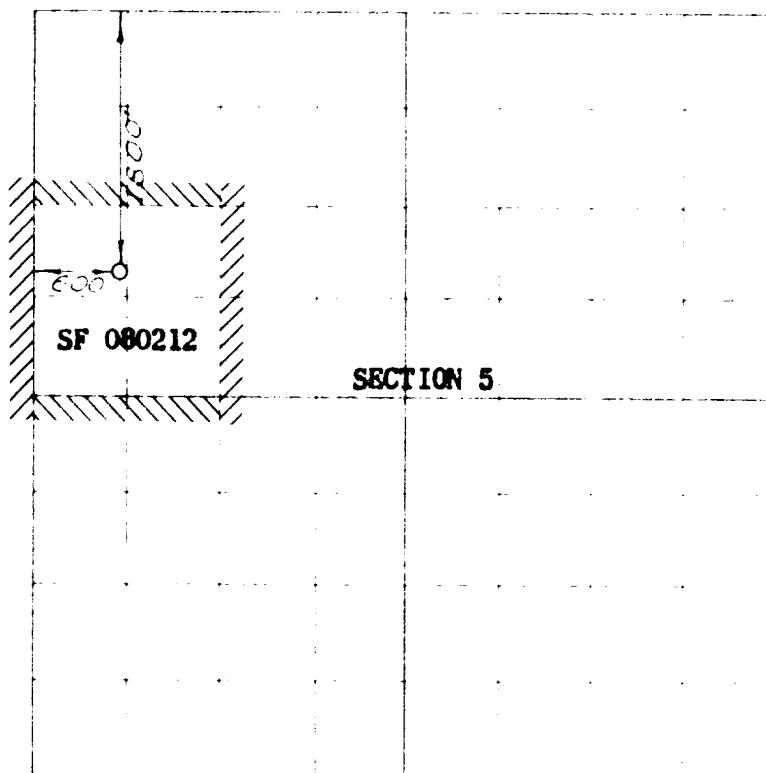
WEST

SAN JUAN

5422

GALLUP


WILDCAT

39.05 AC.
(1910 PLAT)

NOTE

This section of
form is to be used
for 20 wells only.

I hereby certify that the above is a true and correct copy of the original record of this well, and that the same are true and correct to the best of my knowledge and belief.

Date Surveyed: **APRIL 11, 1957**

 Registered Professional Engineer and/or Land Surveyor

1. Is this well a Dual Comp?

Yes ☐ No ☒

2. If the answer to question 1

 is Yes, are there any other badly
 completed wells within the
 delineated acreage?
Yes ☐ No ☐Name: **Original Signed EWELL N. WA**Position: **Petroleum Engineer**Representing: **El Paso Natural Gas**Address: **Box 997, Farmington, N.M.**