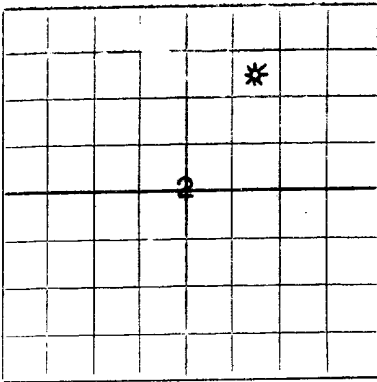


N.

(Revised 7/1/53)  
(Form C-105)AREA 640 ACRES  
LOCATE WELL CORRECTLY

## NEW MEXICO OIL CONSERVATION COMMISSION

Santa Fe, New Mexico

## WELL RECORD

Mail to District Office, Oil Conservation Commission, to which Form C-101 was sent not later than twenty days after completion of well. Follow instructions in Rules and Regulations of the Commission. Submit in QUINTUPLICATE.

The Bay Petroleum Corporation (Company or Operator) Campbell-Federal (Lease)  
Well No. 1, in NW 1/4 of NE 1/4, of Sec. 2, T. 30N, R. 11W, NMPM.  
Aztec PC Pool, San Juan County.  
Well is 835 feet from N line and 1570 feet from E line  
of Section 2. If State Land the Oil and Gas Lease No. is H-10796, E-7123, E-73-7  
Drilling Commenced 1-3-1955, Drilling was Completed 1-19-1955  
Name of Drilling Contractor Benson-Montin-Greer Drilling Company  
Address Farmington, New Mexico  
Elevation above sea level at Top of Tubing Head 5815. The information given is to be kept confidential until  
1955.

## OIL SANDS OR ZONES

No. 1, from 2390 to 2480 No. 4, from  
No. 2, from to No. 5, from to  
No. 3, from to No. 6, from to

## IMPORTANT WATER SANDS

Include data on rate of water inflow and elevation to which water rose in hole.

No. 1, from to feet.  
No. 2, from to feet.  
No. 3, from to feet.  
No. 4, from to feet.

## CASING RECORD

SIZE	WEIGHT PER FOOT	NEW OR USED	AMOUNT	KIND OF SHOE	CUT AND PULLED FROM	PERFORATIONS	PURPOSE
8-5/8	24	New	95	-	-	-	Surface
5-1/2	14	New	2392	Guide			Production

## MUDDING AND CEMENTING RECORD

SIZE OF HOLE	SIZE OF CASING	WHERE SET	NO. SACKS OF CEMENT	METHOD USED	MUD GRAVITY	
12	8-5/8	105	75	Howco	-	
7-7/8	5-1/2	2392	100	Howco		

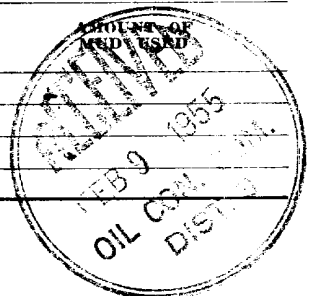
## RECORD OF PRODUCTION AND STIMULATION

(Record the Process used, No. of Qts. or Gals. used, interval treated or shot.)

Using Howco sand-frac zone 2392-2480 w/7980 gals. diesel oil plus  
8400# sd. 35.3 B/M @ 1000#. Nat. Flow 25 MCF.

Result of Production Stimulation 800 MCF

Depth Cleaned Out 2480



RECORD OF DRILL-STEM AND SPECIAL TESTS

If drill-stem or other special tests or deviation surveys were made, submit report on separate sheet and attach her

TOOLS USED

Rotary tools were used from 105 feet to 2480 feet, and from feet to feet.  
Cable tools were used from 0 feet to 105 feet, and from feet to feet.

PRODUCTION

Put to Producing, 19 W. O Connection

OIL WELL: The production during the first 24 hours was barrels of liquid of which % was  
was oil; % was emulsion; % water; and % was sediment. A.P.I.  
Gravity.

GAS WELL: The production during the first 24 hours was 1158 M.C.F. plus barrels of  
liquid Hydrocarbon. Shut in Pressure 688 lbs.  
Length of Time Shut in 11 days

PLEASE INDICATE BELOW FORMATION TOPS (IN CONFORMANCE WITH GEOGRAPHICAL SECTION OF STATE):

Southeastern New Mexico

Northwestern New Mexico

T. Anhy.	T. Devonian.	T. Ojo Alamo.
T. Salt.	T. Silurian.	T. Kirtland-Fruitland.
B. Salt.	T. Montoya.	T. Farmington.
T. Yates.	T. Simpson.	T. Pictured Cliffs. 2390
T. 7 Rivers.	T. McKee.	T. Menefee.
T. Queen.	T. Ellenburger.	T. Point Lookout.
T. Grayburg.	T. Gr. Wash.	T. Mancos.
T. San Andres.	T. Granite.	T. Dakota.
T. Glorieta.	T.	T. Morrison.
T. Drinkard.	T.	T. Penn.
T. Tubbs.	T.	T.
T. Abo.	T.	T.
T. Penn.	T.	T.
T. Miss.	T.	T.

FORMATION RECORD

From	To	Thickness in Feet	Formation	From	To	Thickness in Feet	Formation
			See E. L.				

OIL CONSERVATION COMMISSION  
AZTEC DISTRICT OFFICE  
No. Copies Received 5 1  
DISTRIBUTION  
NO. COPIES  
Operator 1  
Santa Fe 1  
Exploration Office  
State Land Office  
U. S. G. S. 2  
Transporter  
File 1

ATTACH SEPARATE SHEET IF ADDITIONAL SPACE IS NEEDED

I hereby swear or affirm that the information given herewith is a complete and correct record of the well and all work done on it so far as can be determined from available records.

Company or Operator THE BAY PETROLEUM CORP. Address Box 957, Denver, Colorado 2-8-55 (Date)  
Name Pat Lay Position or Title District Superintendent



**LTR**



**Job separation sheet**

NUMBER OF COPIES RECEIVED		5
DISTRIBUTION		
SANTA FE		
FILE		
U.S.G.S.		
LAND OFFICE		
TRANSPORTER	OIL	
	GAS	
PRODUCTION OFFICE		
OPERATOR		2

NEW MEXICO OIL CONSERVATION COMMISSION  
SANTA FE, NEW MEXICO  
**CERTIFICATE OF COMPLIANCE AND AUTHORIZATION  
TO TRANSPORT OIL AND NATURAL GAS**

**FORM C-110**  
(Rev. 7-60)

**FILE THE ORIGINAL AND 4 COPIES WITH THE APPROPRIATE OFFICE**

Company or Operator <b>Tenneco Corporation</b>				Lease <b>Aztec-State Unit I</b>		Well No. <b>1</b>	
Unit Letter <b>B</b>	Section <b>2</b>	Township <b>30N</b>	Range <b>11W</b>	County <b>San Juan</b>			
Pool <b>Aztec, Pictured Cliff</b>				Kind of Lease (State, Fed, Fee) <b>Communitized</b>			
If well produces oil or condensate give location of tanks		Unit Letter	Section	Township	Range		
Authorized transporter of oil <input type="checkbox"/> or condensate <input type="checkbox"/>				Address (give address to which approved copy of this form is to be sent)			
Is Gas Actually Connected? Yes <input checked="" type="checkbox"/> No <input type="checkbox"/>							
Authorized transporter of casing head gas <input type="checkbox"/> or dry gas <input checked="" type="checkbox"/>		Date Connected	Address (give address to which approved copy of this form is to be sent)				
<b>El Paso Natural Gas Company</b>			<b>Farmington, New Mexico</b>				

If gas is not being sold, give reasons and also explain its present disposition:

**REASON(S) FOR FILING** (please check proper box)

New Well ..... ☐  
Change in Transporter (check one)  
Oil ..... ☐ Dry Gas ..... ☐  
Casing head gas . ☐ Condensate.. ☐

Change in Ownership ..... ☒  
Other (explain below)



Remarks  <b>Formerly Tennessee Gas Transmission Company</b>
---

The undersigned certifies that the Rules and Regulations of the Oil Conservation Commission have been complied with.

Executed this the 1st day of March, 19 61.

OIL CONSERVATION COMMISSION		By
Approved by <b>Original Signed Emery C. Arnold</b>		<i>Wayne E. Cox</i> <b>Wayne E. Cox</b>
Title <b>Supervisor Dist. # 3</b>		Title <b>District Office Supervisor</b>
Date <b>MAR 1 1961</b>		Company <b>Tenneco Corporation</b>
		Address <b>P. O. Box 1714 Durango, Colorado</b>



**LTR**



**Job separation sheet**

NUMBER OF COPIES RECEIVED	
DISTRIBUTION	
SANTA FE	
FILE	
U.S.G.S.	
LAND OFFICE	
TRANSPORTER	OIL GAS
PRODUCTION OFFICE	
OPERATOR	

NEW MEXICO OIL CONSERVATION COMMISSION  
SANTA FE, NEW MEXICO  
**CERTIFICATE OF COMPLIANCE AND AUTHORIZATION  
TO TRANSPORT OIL AND NATURAL GAS**

**FORM C-110**  
(Rev. 7-60)

FILE THE ORIGINAL AND 4 COPIES WITH THE APPROPRIATE OFFICE

Company or Operator <b>Tenneco Oil Company</b>				Lease <b>Aztec-State Unit I</b>		Well No. <b>1</b>	
Unit Letter <b>B</b>	Section <b>2</b>	Township <b>30N</b>	Range <b>11W</b>		County <b>San Juan</b>		
Pool <b>Aztec, Pictured Cliff</b>				Kind of Lease (State, Fed, Fee) <b>Communitized</b>			
If well produces oil or condensate give location of tanks			Unit Letter	Section	Township	Range	
Authorized transporter of oil <input type="checkbox"/> or condensate <input type="checkbox"/>				Address (give address to which approved copy of this form is to be sent)			
Is Gas Actually Connected? Yes <input checked="" type="checkbox"/> No <input type="checkbox"/>							
Authorized transporter of casing head gas <input type="checkbox"/> or dry gas <input checked="" type="checkbox"/>			Date Connected	Address (give address to which approved copy of this form is to be sent)			
<b>El Paso Natural Gas Company</b>				<b>Farmington, New Mexico</b>			

If gas is not being sold, give reasons and also explain its present disposition:

**REASON(S) FOR FILING** (please check proper box)

New Well ..... ☐ Change in Ownership ..... ☒  
 Change in Transporter (check one) Other (explain below)  
 Oil ..... ☐ Dry Gas ..... ☐  
 Casing head gas . ☐ Condensate . . ☐


**Effective 1-1-64**

Remarks

**To change name from Tenneco Corporation to Tenneco Oil Company**

The undersigned certifies that the Rules and Regulations of the Oil Conservation Commission have been complied with.

Executed this the 9th day of December, 1963.

OIL CONSERVATION COMMISSION		By  <b>J. H. Watkins</b>
Approved by  <b>Original Signed Emory C. Arnold</b>	Title <b>District Office Supervisor</b>	
Title  <b>Supervisor Dist. # 3</b>	Company <b>Tenneco Oil Company</b>	
Date  <b>DEC 19 1963</b>	Address <b>P. O. Box 1714 Durango, Colorado</b>	

