


(SUBMIT IN TRIPLICATE)

Indian Agency Navajo



UNITED STATES  
DEPARTMENT OF THE INTERIOR  
GEOLOGICAL SURVEY

Allottee Horseshoe Canyon  
Lease No. 14-20-003-733

JERRY W. LONG  
ACTING DISTRICT ENGINEER

SUNDRY NOTICES AND REPORTS ON WELLS

NOTICE OF INTENTION TO DRILL	<input checked="" type="checkbox"/>	SUBSEQUENT REPORT OF WATER SHUT-OFF	
NOTICE OF INTENTION TO CHANGE PLANS		SUBSEQUENT REPORT OF SHOOTING OR ACIDIZING	
NOTICE OF INTENTION TO TEST WATER SHUT-OFF		SUBSEQUENT REPORT OF ALTERING CASING	
NOTICE OF INTENTION TO REDRILL OR REPAIR WELL		SUBSEQUENT REPORT OF REDRILLING OR REPAIR	
NOTICE OF INTENTION TO SHOOT OR ACIDIZE		SUBSEQUENT REPORT OF ABANDONMENT	
NOTICE OF INTENTION TO PULL OR ALTER CASING		SUPPLEMENTARY WELL HISTORY	
NOTICE OF INTENTION TO ABANDON WELL			

RECEIVED

(INDICATE ABOVE BY CHECK MARK NATURE OF REPORT, NOTICE, OR OTHER DATA)

JUN 19 1959

June 18

LOG # 52

Well No. 2 is located 1690 ft. from N line and 330 ft. from E line of sec. 6  
NE 1/4 6 30N 16W N.M.P.M.  
(1/4 Sec. and Sec. No.) (Twp.) (Range) (Meridian)  
Horseshoe Canyon San Juan New Mexico  
(Field) (County or Subdivision) (State or Territory)

The elevation of the derrick floor above sea level is 5352 ft. Ungraded

DETAILS OF WORK

(State names of and expected depths to objective sands; show sizes, weights, and lengths of proposed casings; indicate mudding jobs, cementing points, and all other important proposed work)

Objective Horizon: Lower Gallup @ 1300'  
Surface String: 8 5/8", 24# @ approximately 80'  
Oil String: 5 1/2", 14# @ T.D.  
Cementing Intervals: 0' to 80', Estimate 600' to T.D.



I understand that this plan of work must receive approval in writing by the Geological Survey before operations may be commenced.

Company Petro-Atlas, Inc.

Address 729 East Main St.


Barnington, New Mexico

By Samuel K. Kerner

Title Superintendent

RECEIVED BY THE DIRECTOR OF THE BUREAU OF THE ARMY

TO THE DIRECTOR OF THE BUREAU OF THE ARMY  
FROM THE DIRECTOR OF THE BUREAU OF THE ARMY  
SUBJECT: [Illegible]



NEW MEXICO OIL CONSERVATION COMMISSION  
WELL LOCATION AND ACREAGE DEDICATION PLAT

FORM C-128  
Revised 5/1/57

SEE INSTRUCTIONS FOR COMPLETING THIS FORM ON THE REVERSE SIDE

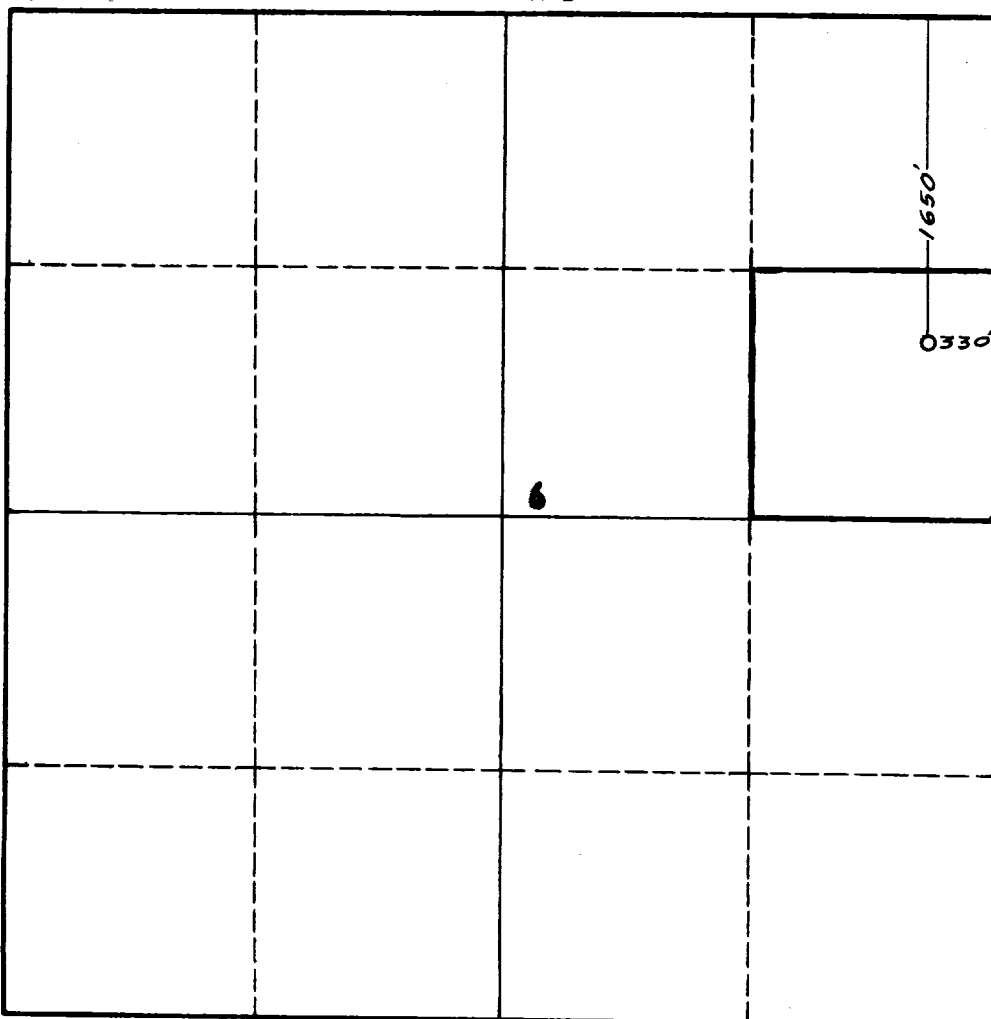
SECTION A

Operator <b>PETRO ATLAS, INC.</b>		Lease <b>Horseshoe Canyon "G"</b>		Well No. <b>2</b>
Unit Letter <b>H</b>	Section <b>6</b>	Township <b>30 NORTH</b>	Range <b>16 WEST</b>	County <b>SAN JUAN</b>
Actual Footage Location of Well: <b>1650</b> feet from the <b>NORTH</b> line and <b>330</b> feet from the <b>EAST</b> line				
Ground Level Elev. <b>5352.0</b>	Producing Formation <b>Gallup</b>	Pool <b>Horseshoe Gallup</b>	Dedicated Acreage: <b>40</b> Acres	

1. Is the Operator the only owner in the dedicated acreage outlined on the plat below? YES \_\_\_\_\_ NO \_\_\_\_\_. ("Owner" means the person who has the right to drill into and to produce from any pool and to appropriate the production either for himself or for himself and another. (65-3-29 (e) NMSA 1935 Comp.)
2. If the answer to question one is "no," have the interests of all the owners been consolidated by communization agreement or otherwise? YES \_\_\_\_\_ NO \_\_\_\_\_. If answer is "yes," Type of Consolidation \_\_\_\_\_
3. If the answer to question two is "no," list all the owners and their respective interests below:

Owner	Land Description

SECTION B



0 330 660 990 1320 1650 1980 2310 2640 2000 1500 1000 500 0



I hereby certify that the information in SECTION A above is true and complete to the best of my knowledge and belief.

Name	<b>Lonnie Kramer</b>
Position	<b>Superintendent</b>
Company	<b>Petro-Atlas, Inc</b>
Date	<b>6-18-59</b>

I hereby certify that the well location shown on the plat in SECTION B was plotted from field notes of actual surveys made by me or under my supervision, and that the same is true and correct to the best of my knowledge and belief.

Date Surveyed	<b>17 June 1959</b>
Registered Professional Engineer and/or Land Surveyor	<b>James P. Loese</b>
Certificate No.	<b>1463</b>

## **INSTRUCTIONS FOR COMPLETION OF FORM C-128**

1. Operator shall furnish and certify to the information called for in Section A.
2. Operator shall outline the dedicated acreage for *both* oil and gas wells on the plat in Section B.
3. A registered professional engineer or land surveyor registered in the State of New Mexico or approved by the Commission shall show on the plat the location of the well and certify this information in the space provided.
4. All distances shown on the plat must be from the outer boundaries of the Section.
5. If additional space is needed for listing owners and their respective interests as required in question 3 of Section A, please use space below.