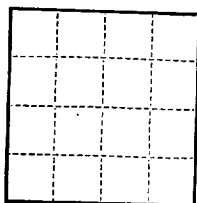


1-Notice  
1-File

(SUBMIT IN TRIPLICATE)

Indian Agency NavajoUNITED STATES  
DEPARTMENT OF THE INTERIOR  
GEOLOGICAL SURVEY

Allottee \_\_\_\_\_

Lease No. 24-22-407-2001

## SUNDRY NOTICES AND REPORTS ON WELLS

NOTICE OF INTENTION TO DRILL	<input checked="" type="checkbox"/>	SUBSEQUENT REPORT OF WATER SHUT-OFF	
NOTICE OF INTENTION TO CHANGE PLANS		SUBSEQUENT REPORT OF SHOOTING OR ACIDIZING	
NOTICE OF INTENTION TO TEST WATER SHUT-OFF		SUBSEQUENT REPORT OF ALTERING CASING	
NOTICE OF INTENTION TO REDRILL OR REPAIR WELL		SUBSEQUENT REPORT OF REDRILLING OR REPAIR	
NOTICE OF INTENTION TO SHOOT OR ACIDIZE		SUBSEQUENT REPORT OF ABANDONMENT	
NOTICE OF INTENTION TO PULL OR ALTER CASING		SUPPLEMENTARY WELL HISTORY	<u>JUL 16 1958</u>
NOTICE OF INTENTION TO ABANDON WELL			

(INDICATE ABOVE BY CHECK MARK NATURE OF REPORT, NOTICE, OR OTHER DATA)

July 15, 19 58

Well No. 1 is located 1900 ft. from N line and 100 ft. from E line of sec. 9

SS; S; Sec 9 (1/4 Sec. and Sec. No.) T 30 N R 29 W (Twp.) (Range) (Meridian) NEEN

Wildcat (Field) San Juan (County or Subdivision) New Mexico (State or Territory)


The elevation of the derrick floor above sea level is 9046.2 ft.

## DETAILS OF WORK

(State names of and expected depths to objective sands; show sizes, weights, and lengths of proposed casings; indicate mudding jobs, cementing points, and all other important proposed work)

Drill 7" hole to 90' & set 7" 20# 1-15 csg cement w/ 25 cc reg.

Drill 6-1/2" hole to approx 1000' and test Dakota sh.



I understand that this plan of work must receive approval in writing by the Geological Survey before operations may be commenced.

Company King Oil Company


Address Vol. R. Reese & Assoc., Inc.

120 S. Commercial

Flagstaff, N.M.

By [Signature]

Title Consulting Engineer



Well Location and Acreage Dedication Plat

Section A.

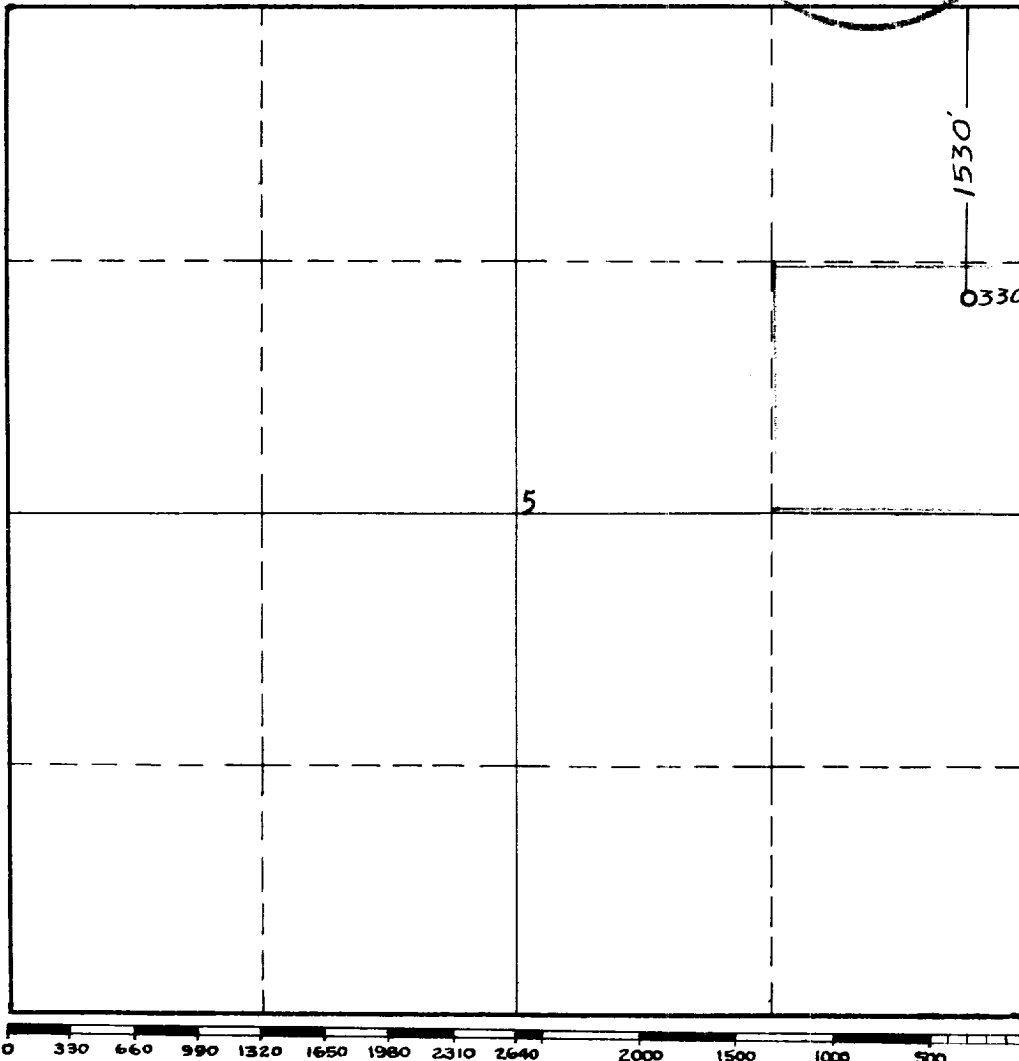
Date July 13, 1958

Operator KING OIL COMPANY Lease Block 8 14-20-403-2001  
 Well No. \_\_\_\_\_ Unit Letter H Section 5 Township 30 NORTH Range 17 WEST NMPM  
 Located 1530 Feet From THE NORTH Line, 330 Feet From THE EAST Line  
 County SAN JUAN G. L. Elevation 5046.2 Dedicated Acreage 20 Acres  
 Name of Producing Formation Del Norte Pool Del Norte

1. Is the Operator the only owner\* in the dedicated acreage outlined on the plat below?  
 Yes 1 No \_\_\_\_\_.
2. If the answer to question one is "no," have the interests of all the owners been consolidated by communitization agreement or otherwise? Yes \_\_\_\_\_ No \_\_\_\_\_. If answer is "yes," Type of Consolidation \_\_\_\_\_
3. If the answer to question two is "no," list all the owners and their respective interests below:

OwnerLand Description

## Section B



This is to certify that the information in Section A above is true and complete to the best of my knowledge and belief.

King Oil Company

(Operator)

(Representative)

120 E. Commercial  
Farmington, New Mexico

Address

This is to certify that the well location shown on the plat in Section B was plotted from field notes of actual surveys made by me or under my supervision and that the same is true and correct to the best of my knowledge and belief.

Date Surveyed 12 July 1958

James P. Leese  
 Registered Professional  
 Engineer and/or Land Surveyor.

JAMES P. LEESE

Certificate No. 1463

(See instructions for completing this form on the reverse side)

INSTRUCTIONS FOR COMPLETION:

1. Operator shall furnish and certify to the information called for in Section A.
2. Operator shall outline the dedicated acreage for both oil and gas wells on the plat in Section B.
3. A registered professional engineer or land surveyor registered in the State of New Mexico or approved by the Commission shall show on the plat the location of the well and certify this information in the space provided.
4. All distances shown on the plat must be from the outer boundaries of Section.
5. If additional space is needed for listing owners and their respective interests as required in question 3, Section A, please use space below

\* "Owner" means the person who has the right to drill into and to produce from any pool and to appropriate the production either for himself or for himself and another. (65-3-29 (e) NMSA 1953 Comp.)