

(SUBMIT IN TRIPLICATE)

Indian Agency Navajo Tribal Com.

UNITED STATES
DEPARTMENT OF THE INTERIOR
GEOLOGICAL SURVEY

Allottee _____
Lease No. 14-20-603-733

X			

SUNDRY NOTICES AND REPORTS ON WELLS

NOTICE OF INTENTION TO DRILL	<input checked="" type="checkbox"/>	SUBSEQUENT REPORT OF WATER SHUT-OFF	
NOTICE OF INTENTION TO CHANGE PLANS		SUBSEQUENT REPORT OF SHOOTING OR ACIDIZING	
NOTICE OF INTENTION TO TEST WATER SHUT-OFF		SUBSEQUENT REPORT OF ALTERING CASING	
NOTICE OF INTENTION TO REDRILL OR REPAIR WELL		SUBSEQUENT REPORT OF REDRILLING OR REPAIR	
NOTICE OF INTENTION TO SHOOT OR ACIDIZE		SUBSEQUENT REPORT OF ABANDONMENT	
NOTICE OF INTENTION TO PULL OR ALTER CASING		SUPPLEMENTARY WELL HISTORY	
NOTICE OF INTENTION TO ABANDON WELL			

RECEIVED
MAY 13 1959

(INDICATE ABOVE BY CHECK MARK NATURE OF REPORT, NOTICE, OR OTHER DATA)

May 11, 1959

Horseshoe Navajo

Well No. 1 is located 660 ft. from N line and 1980 ft. from W line of sec. 5

NE NW/4 Section 5 30N 16W NMPM
(1/4 Sec. and Sec. No.) (Twp.) (Range) (Meridian)

Horseshoe Gallup Ext. San Juan New Mexico
(Field) (County or Subdivision) (State or Territory)

The elevation of the derrick floor above sea level is 5358 ft.

DETAILS OF WORK

(State names of and expected depths to objective sands; show sizes, weights, and lengths of proposed casings; indicate mudding jobs, cementing points, and all other important proposed work)

It is intended to drill a well through the Lower Gallup Formation using rotary tools and mud circulation. Possible productive intervals will be perforated and sandoil fractured. Estimated total depth 1300'.

Casing Program:

7-5/8" at 100' with 75 sacks cement circulated to surface.
5-1/2" at 1200' with 50 sacks cement.

The NE/4 NW/4 of Section 5 is dedicated to this well.

RECEIVED
MAY 14 1959
OIL CON. COM.
DIST. 3

NE/4 NW/4 Section 5 Navajo Tribal Contract 14-20-603-733

I understand that this plan of work must receive approval in writing by the Geological Survey before operations may be commenced.

Company El Paso Natural Gas Products Company


Address Post Office Box 1565

Farmington, New Mexico

ORIGINAL SIGNED BY: JOSEPH E. KREGER

By _____

Title Petroleum Engineer



D. J. KREBER

NEW MEXICO OIL CONSERVATION COMMISSION

Well Location and Acreage Dedication Plat


Section A.

Date May 14 1950


Operator El Paso Natural Gas Products Company Lease Marathon County
Well No. 1 Unit Letter 0 Section 5 Township 30 North Range 16 West
Located 640 Feet From North Line, 1980 Feet From West
County Marathon S. L. Elevation 5352 Dedicated Acreage 0.15
Name of Producing Formation Galena Pool Marathon Group

1. Is the Operator the only owner* in the dedicated acreage outlined on the plat below?
Yes X No
2. If the answer to question one is "no," have the interests of all the owners been consolidated by communitization agreement or otherwise? Yes No . If answer is "yes,"
Type of Consolidation
3. If the answer to question two is "no," list all the owners and their respective interests below.

Owner	Land Description



Section B



This is to certify that the information in Section A above is true and correct to the best of my knowledge and belief.

El Paso Natural Gas Products Company
(Operator)
ORIGINAL SIGNED BY: JOSEPH E. K...
(Representative)
Box 1045, Pecos, New Mexico
Address

This is to certify that the well location and acreage plat is true and correct from the original survey and to the best of my knowledge and belief.
Date Surveyed May 14 1950

Ernest V. Schenk
Registered Land Surveyor

11214 7815