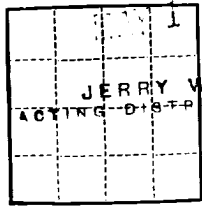


Form 19-531
(Feb. 1961)

1959

(SUBMIT IN TRIPLICATE)

UNITED STATES

DEPARTMENT OF THE INTERIOR

GEOLOGICAL SURVEY

Land Office

SF 078636

Lease No.

Unit

APR 30 1959

SUNDRY NOTICES AND REPORTS ON WELLS

NOTICE OF INTENTION TO DRILL	SUBSEQUENT REPORT OF WATER SHUT-OFF
NOTICE OF INTENTION TO CHANGE PLANS	SUBSEQUENT REPORT OF SHOOTING OR ACIDIZING
NOTICE OF INTENTION TO TEST WATER SHUT-OFF	SUBSEQUENT REPORT OF ALTERING CASING
NOTICE OF INTENTION TO RE-DRILL OR REPAIR WELL	SUBSEQUENT REPORT OF RE-DRILLING OR REPAIR
NOTICE OF INTENTION TO SHOOT OR ACIDIZE	SUBSEQUENT REPORT OF ABANDONMENT
NOTICE OF INTENTION TO PULL OR ALTER CASING	SUPPLEMENTARY WELL HISTORY
NOTICE OF INTENTION TO ABANDON WELL	

(INDICATE ABOVE BY CHECK MARK NATURE OF REPORT, NOTICE, OR OTHER DATA)

April 27

19 59

Well No. **Federal-Pipkin** is located ⁷⁹⁰₃₃₀ ft. from **(N)** line and ⁷⁹⁰₃₃₀ ft. from **(E)** line of sec. **5**
NE/4 Sec. 5 **T-30-N** **R-14-W** **N.M.P.M.**
 (1/4 Sec. and Sec. No.) (Twp.) (Range) (Meridian)
Wildcat **San Juan County** **New Mexico**
 (Field) (County or Subdivision) (State or Territory)

The elevation of the derrick floor above sea level is **5582** ft.

DETAILS OF WORK

(State names of and expected depths to objective sands; show sizes, weights, and lengths of proposed casings; indicate mudding jobs, cementing points, and all other important proposed work)

Dakota lime - 5700 feet.**5/8" surface casing - 100 feet.****3 1/2" to T.D. - approx. 5900 feet. Cement circulated - 300 sacks**

Mud -

Cement - **To be determined later**

Logging - " " " "

Coring - " " " "

Testing - " " " "



I understand that this plan of work must receive approval in writing by the Geological Survey before operations may be commenced.

Company **Albert C. Bruce, Jr. - Ind.**Address **203 Central Building****Midland, Texas**X_{By}**Albert C. Bruce Jr.**Title **Operator**

NEW MEXICO OIL CONSERVATION COMMISSION
Well Location and Acreage Dedication Plat

Section A.


Date April 29, 1959

Operator Albert C. Bruce, Jr. Lease Ute Mountain Federal #1 Pipkin
Well No. 1 Unit Letter A Section 5 Township 30 North Range 14 West NMPN
Located 790 Feet From North Line, 790 Feet From East Line
County San Juan G. L. Elevation 5582 Dedicated Acreage 320 Acres
Name of Producing Formation Gallup or Dakota Pool Verde-Gallup

1. Is the Operator the only owner* in the dedicated acreage outlined on the plat below?
Yes _____ No X.
2. If the answer to question one is "no," have the interests of all the owners been consolidated by communitization agreement or otherwise? Yes X No _____. If answer is "yes," Type of Consolidation _____
3. If the answer to question two is "no," list all the owners and their respective interests below:

Owner

Land Description



Section B

D	C	B	A Well 14-1 790'
F	F	G	H
L	K	J	I
M	N	O	P

This is to certify that the information in Section A above is true and complete to the best of my knowledge and belief.

(Operator)

(Representative)

Address

This is to certify that the well location shown on the plat in Section B was plotted from field notes of actual surveys made by me or under my supervision and that the same is true and correct to the best of my knowledge and belief.

Date Surveyed April 20-29, 1959

C. L. Poter
Registered Professional
Engineer and Land Surveyor.

Certificate No. 3081

NEW MEXICO OIL CONSERVATION COMMISSION
WELL LOCATION AND ACREAGE DEDICATION PLAT

FORM C-128
Revised 5/1/57


SEE INSTRUCTIONS FOR COMPLETING THIS FORM ON THE REVERSE SIDE

SECTION A

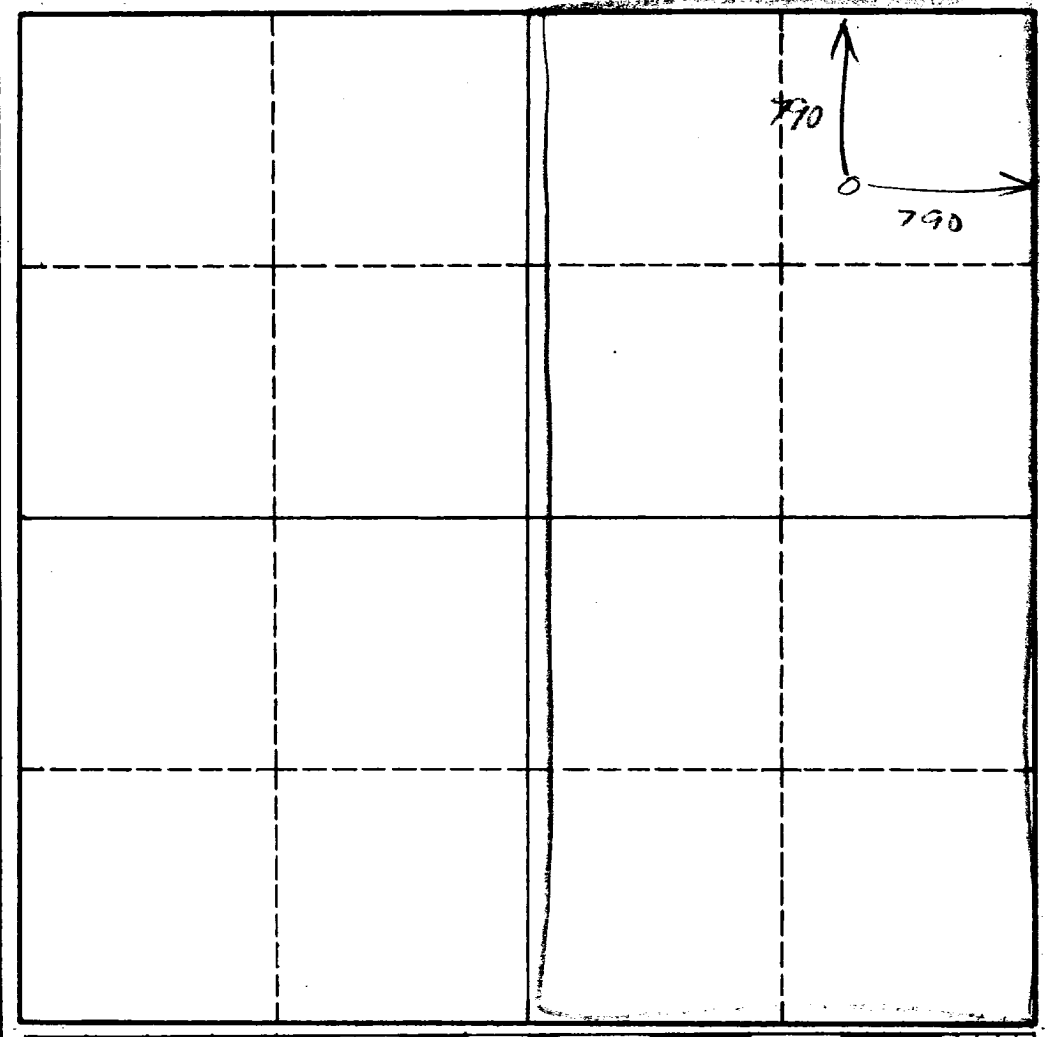
Operator Albert C. Bruce, Jr.		Lease Federal - E. H. Pipkin		Well No. 1
Unit Letter	Section 5	Township T-30-N	Range R 14 W	County San Juan
Actual Footage Location of Well: 790 330 feet from the N line and 330 790 feet from the E line				
Ground Level Elev. 5582	Producing Formation Dakota lime	Pool Wildcat	Dedicated Acreage: 380 Acres	

1. Is the Operator the only owner in the dedicated acreage outlined on the plat below? YES ☒ NO ☐ . ("Owner" means the person who has the right to drill into and to produce from any pool and to appropriate the production either for himself or for himself and another. (65-3-29 (e) NMSA 1935 Comp.)
2. If the answer to question one is "no," have the interests of all the owners been consolidated by communication agreement or otherwise? YES ☐ NO ☐ . If answer is "yes," Type of Consolidation **Partnership**
3. If the answer to question two is "no," list all the owners and their respective interests below:

Owner	Land Description



SECTION B



CERTIFICATION

I hereby certify that the information in SECTION A above is true and complete to the best of my knowledge and belief.

Albert C. Bruce, Jr.

Name

Position

Company

Date

Independent
4/30/59

I hereby certify that the well location shown on the plat in SECTION B was plotted from field notes of actual surveys made by me or under my supervision, and that the same is true and correct to the best of my knowledge and belief.

April 28-29, 1959

Date Surveyed

Registered Professional Engineer and/or Land Surveyor

C. L. Poter

Certificate No.

3084

0 330 660 990 1320 1650 1980 2310 2640 2000 1500 1000 500 0

INSTRUCTIONS FOR COMPLETION OF FORM C-128

1. Operator shall furnish and certify to the information called for in Section A.
2. Operator shall outline the dedicated acreage for *both* oil and gas wells on the plat in Section B.
3. A registered professional engineer or land surveyor registered in the State of New Mexico or approved by the Commission shall show on the plat the location of the well and certify this information in the space provided.
4. All distances shown on the plat must be from the outer boundaries of the Section.
5. If additional space is needed for listing owners and their respective interests as required in question 3 of Section A, please use space below.