

COPY TO O.C.C.

P. O. Box 965
Farmington, New Mexico

March 26, 1956

Southern Union Gas Company
1001 Bart Building
Dallas, Texas

Re: Santa Fe 080876

Gentlemen:

Receipt is acknowledged of your "Notice of Intention to Drill" dated March 23, 1956 covering your well No. 1 Trigg in SE $\frac{1}{4}$ SW $\frac{1}{4}$ sec. 25, T. 31 N., R. 9 W., N. M. P. M., San Juan County, New Mexico, Blanco Mesaverde pool.

Your proposed work is hereby approved subject to compliance with the provisions of the "Oil and Gas Operating Regulations" revised May 25, 1942, a copy of which will be sent to you on request, and subject to the following conditions:


1. Drilling operations so authorized are subject to the attached sheet for general conditions of approval.
2. Furnish copies of all logs.
3. Approved subject to the communitization of the W $\frac{1}{2}$ sec. 25 to form a unit of 320 acres more or less.

Very truly yours,

(Orig. Sgd.) P. T. McGrath

P. T. McGrath
District Engineer

PTMcGrath:ac



100-100-100

100-100-100

100-100-100

100-100-100

100-100-100

100-100-100

100-100-100

100-100-100

100-100-100

100-100-100


100-100-100

100-100-100

100-100-100

100-100-100

100-100-100



(SUBMIT IN TRIPLICATE)

UNITED STATES
DEPARTMENT OF THE INTERIOR
GEOLOGICAL SURVEY

Land Office **San Antonio**
Lease No. **080876**
Unit **Sec. 25, T-31N, R-9W**
07/03/55; John A. Trigg SMt. 080876

SUNDRY NOTICES AND REPORTS ON WELLS

NOTICE OF INTENTION TO DRILL	<input checked="" type="checkbox"/>	SUBSEQUENT REPORT OF WATER SHUT-OFF	
NOTICE OF INTENTION TO CHANGE PLANS		SUBSEQUENT REPORT OF SHOOTING OR ACIDIZING	
NOTICE OF INTENTION TO TEST WATER SHUT-OFF		SUBSEQUENT REPORT OF ALTERING CASING	
NOTICE OF INTENTION TO RE-DRILL OR REPAIR WELL		SUBSEQUENT REPORT OF RE-DRILLING OR REPAIR	
NOTICE OF INTENTION TO SHOOT OR ACIDIZE		SUBSEQUENT REPORT OF ABANDONMENT	
NOTICE OF INTENTION TO PULL OR ALTER CASING		SUPPLEMENTARY WELL HISTORY	
NOTICE OF INTENTION TO ABANDON WELL			

(INDICATE ABOVE BY CHECK MARK NATURE OF REPORT, NOTICE, OR OTHER DATA)

March 23, 1956

Well No. **1 Trigg** is located **950** ft. from **S** line and **1870** ft. from **E** line of sec. **25**
31N **9W** **S.M.P.M.**
 (Twp.) (Range) (Meridian)
Blanco Mesquero **San Juan** **New Mexico**
 (Field) (County or Subdivision) (State or Territory)

The elevation of the derrick floor above sea level is _____ ft. **To be determined.**

DETAILS OF WORK

(State names of and expected depths to objective sands; show sizes, weights, and lengths of proposed casings; indicate mudding jobs, cementing points, and all other important proposed work)

Objective sand is the Mesquero formation anticipated at approximately 5000'.

Proposed Casing Program: 200' 10-3/4" cemented to surface
7-5/8" to be set through the Pictured Cliffs formation
anticipated at approximately 3000' and cemented
with 300 sacks.

Approximately 6000' of 5-1/2" to be set using 200 sacks.

Rotary Tools will be employed from surface to approximate TD of 6000'.

The well will be sand fraced in an effort to stimulate production.

I understand that this plan of work must receive approval in writing by the Geological Survey before operations may be commenced.

Company **Southern Union Gas Company**

Address **1001 Post Building**

Dallas, Texas

By *A. M. Wiederkehr*

A. M. Wiederkehr
Title **Manager, Exploration Dept.**

NEW MEXICO
OIL CONSERVATION COMMISSION

Form C-128

Well Location and/or Gas Proration Plat

Date March 21, 1956

Operator Southern Union Gas Co Lease Trigg

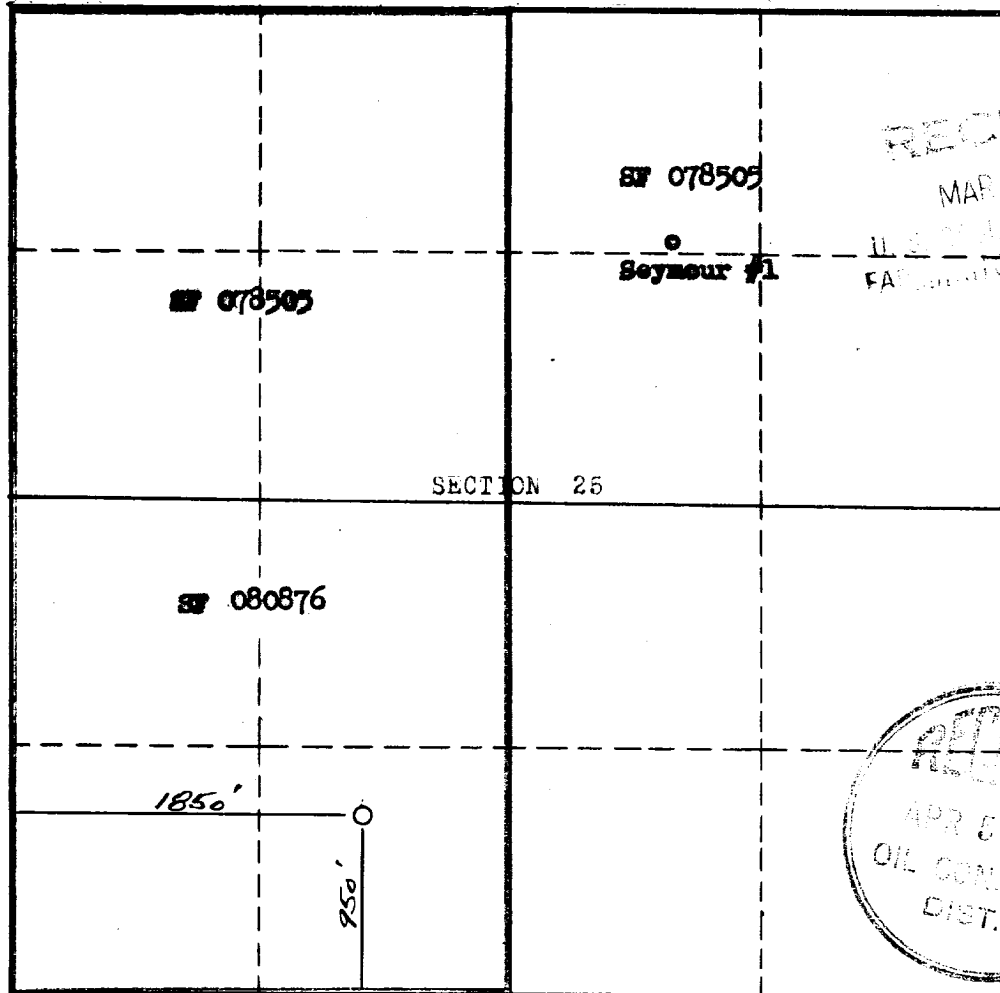
Well No. 1 Section 25 Township 31 N Range 9 W NMPM

Located 950 Feet From South Line, 1850 Feet From West Line,

San Juan County, New Mexico. G. L. Elevation To be determined

Name of Producing Formation Mesa Verde Pool Blanco Dedicated Acreage 3.31748

(Note: All distances must be from outer boundaries of Section)



SCALE: 1"=1000'

1. Is this Well a Dual Comp. ? Yes No X.
2. If the answer to Question 1 is yes, are there any other dually completed wells within the dedicated acreage? Yes No.

This is to certify that the above plat was prepared from field notes of actual surveys made by me or under my supervision and that the same are true and correct to the best of my knowledge and belief.

Name A. M. Wiederkehr
Position Manager, Exploration Department
Representing Southern Union Gas Company
Address 1001 Burt Bldg., Dallas, Texas

Date Surveyed March 20, 1956
Stephen H. Kimmey
Registered Professional Engineer and/or
Land Surveyor

SOUTHERN UNION PRODUCTION COMPANY

3-25-68

WELLS REQUIRING FILE CORRECTION ONLY

LEASE NAME & WELL NUMBER	LOCATION	POOL	PRESENT ACREAGE	CORRECT ACREAGE
Jicarilla G #3	C-1-26N-5W	Tapacito PC	160	159.88✓
Foster #4	G-4-26N-8W	Basin Dak.	N 320	N 321.20✓
Davis #1	G-5-26N-8W	Ballard PC	160	160.79✓
Navajo Indian #6	E-6-26N-8W	Basin Dak.	W 320	W 323.03✓
Newsom B #8	P-6-26N-8W	Basin Dak.	E 320	E 320.57✓
Navajo Indian #2	D-19-27N-8W	So. Bl. PC	160	160.68✓
Navajo Indian B #4	D-30-27N-8W	So. Bl. PC	160	160.60✓
Navajo Indian B #5	L-30-27N-8W	Blanco MV.	W 320	W 320.80✓
Navajo Indian B #5	L-30-27N-8W	Basin Dak.	W 320	W 320.80✓
Navajo D #1	F-1-27N-13W	Basin Dak.	W 320	W 319.91✓
Richardson #1	A-2-27N-13W	Basin Dak.	E 320	E 319.79✓
Richardson Com #3	N-2-27N-13W	Basin Dak.	W 320	W 319.61✓
Congress #5	G-34-29N-11W	Basin Dak.	E 320	E 321.58✓
Congress #6	M-35-29N-11W	Basin Dak.	S 320	S 317.60✓
Calloway #1	A-3-30N-11W	Aztec PC	160	160.10✓
Haynie #1	G-4-30N-11W	Aztec PC	160	160.15✓
Federal #1	M-18-30N-12W	Basin Dak.	S 320	S 319.08✓
Reid A #1	A-1-30N-13W	Basin Dak.	E 320	E 319.70✓
Reid A #2	L-1-30N-13W	Basin Dak.	W 320	W 319.10✓
McCord #7	H-4-30N-13W	Basin Dak.	E 320	E 320.60✓
Teel #1	H-13-31N-9W	Blanco MV.	E 320	E 316.87✓
Seymour #3	B-24-31N-9W	Blanco MV	E 320	E 319.37✓
Trigg #1	N-25-31N-9W	Blanco MV	W 320	W 317.48✓