

(SUBMIT IN TRIPLICATE)  
**UNITED STATES  
DEPARTMENT OF THE INTERIOR  
GEOLOGICAL SURVEY**

Land Office Santa Fe  
Lease No. 079267  
Unit San Juan 32-8 Unit

**SUNDRY NOTICES AND REPORTS ON WELLS**

NOTICE OF INTENTION TO DRILL.....	<input checked="" type="checkbox"/>	SUBSEQUENT REPORT OF WATER SHUT-OFF.....	
NOTICE OF INTENTION TO CHANGE PLANS.....		SUBSEQUENT REPORT OF SHOOTING OR ACIDIZING.....	
NOTICE OF INTENTION TO TEST WATER SHUT-OFF.....		SUBSEQUENT REPORT OF ALTERING CASING.....	
NOTICE OF INTENTION TO RE-DRILL OR REPAIR WELL.....		SUBSEQUENT REPORT OF RE-DRILLING OR REPAIR.....	
NOTICE OF INTENTION TO SHOOT OR ACIDIZE.....		SUBSEQUENT REPORT OF ABANDONMENT.....	
NOTICE OF INTENTION TO PULL OR ALTER CASING.....		SUPPLEMENTARY WELL HISTORY.....	
NOTICE OF INTENTION TO ABANDON WELL.....			

RECEIVED  
AUG 15 1960  
U. S. GEOLOGICAL SURVEY  
SANTA FE, N.M.

(INDICATE ABOVE BY CHECK MARK NATURE OF REPORT, NOTICE, OR OTHER DATA)

August 12, 1960

Well No. 35(MD) is located 990 ft. from S line and 890 ft. from W line of sec. 13

SW/4 Sec. 13 31N 31 N.M.P.M.  
(1/4 Sec. and Sec. No.) (Twp.) (Range) (Meridian)  
Blanco M. V. & Wildcat Dak. San Juan New Mexico  
(Field) (County or Subdivision) (State or Territory)

The elevation of the derrick floor above sea level is 6512 ft.

**DETAILS OF WORK**

(State names of and expected depths to objective sands; show sizes, weights, and lengths of proposed casings; indicate mudding jobs, cementing points, and all other important proposed work)

It is intended to drill & daily complete a well in the Dakota formation & Mesa Verde Formation. Mud circulation will be used thru the Pictured Cliffs & set intermediate casing. Gas circulation will be used thru the middle of the Greenhorn formation & 7" liner will be set. Mud circulation will be used thru the Dakota formation & production liner will be set. Possible productive intervals will be perforated & fractured. Est. T. D. 8200'.

**Casing Program:**

- 13 3/8" at 300' w/300 sks. cement circulated to surface.
- 9 5/8" at 3740' w/170 sacks cement circulated to surface.
- 7" at 7900' w/1000 sks. cement.
- 5" at 8200' w/87 sks. cement.

The W/2 of Section 13 is dedicated to the Mesa Verde formation.  
The W/2 of Section 13 is dedicated to the Dakota formation.

I understand that this plan of work must receive approval in writing by the Geological Survey before operations may be commenced.

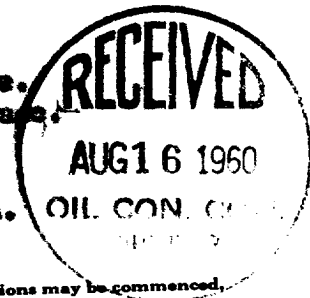
Company El Paso Natural Gas Company


Address Box 990  
Farmington, New Mexico

Original Signed D. W. Meehan

By \_\_\_\_\_

Title Petroleum Engineer





Well Location and Acreage Dedication Plat

Section A.

Date AUGUST 5, 1960

Operator **EL PASO NATURAL GAS COMPANY** Lease **SAN JUAN 32-8 UNIT** SF **079267**  
 Well No. **35(MD)** Unit Letter **M** Section **13** Township **21-N** Range **8-W** NMPM  
 Located **990** Feet From **SOUTH** Line, **890** Feet From **WEST** Line  
 County **SAN JUAN** G. L. Elevation **6512** Dedicated Acreage **320 & 320** Acres  
 Name of Producing Formation **MESA VERDE & DAKOTA** Pool **BLANCO MV & WILDCAT DAKOTA**


1. Is the Operator the only owner in the dedicated acreage outlined on the plat below?  
 Yes \_\_\_\_\_ No
2. If the answer to question one is "no", have the interests of all the owners been consolidated by communitization agreement or otherwise? Yes  No \_\_\_\_\_. If answer is "yes", Type of Consolidation.

**Unit Agreement**

3. If the answer to question two is "no", list all the owners and their respective interests below:

Owner

Land



E D

VEY 100

Section B.

This is to certify that the information in Section A above is true and complete to the best of my knowledge and belief.

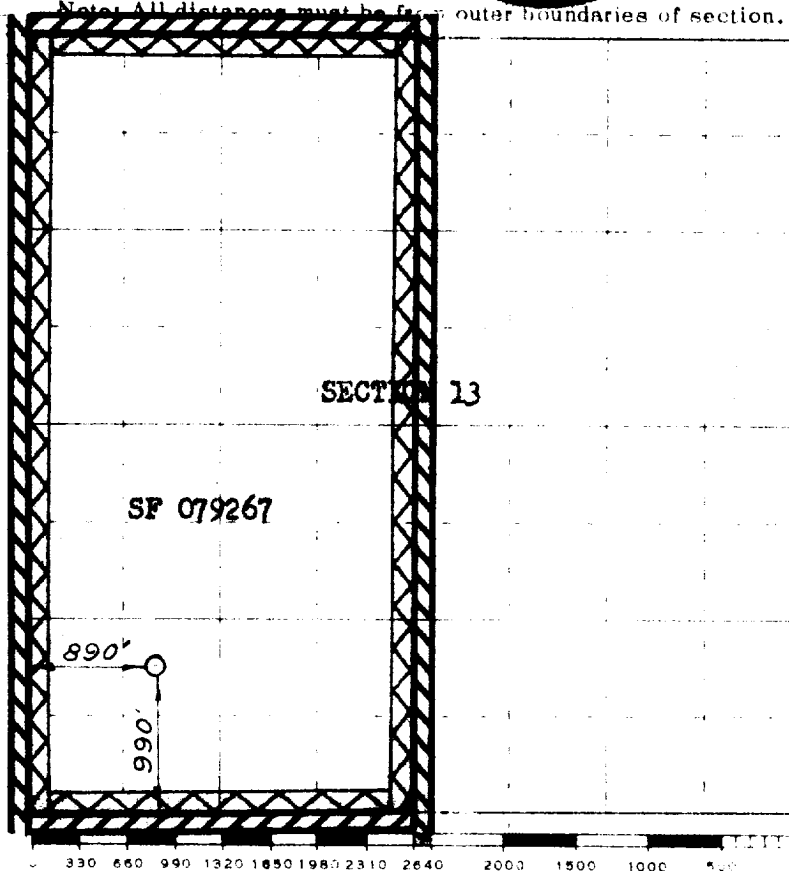
**El Paso Natural Gas Company**

(Operator)  
 Original Signed **D. W. Meehan**  
 (Representative)

**Box 990**

(Address)  
**Farmington, New Mexico**

Note: All distances must be from outer boundaries of section.



Scale 4 inches equal 1 mile

This is to certify that the above plat was prepared from field notes of actual surveys made by me or under my supervision and that the same are true and correct to the best of my knowledge and belief.

(Seal)

Date Surveyed **AUGUST 4, 1960**

*David O. Wilson*  
 Registered Professional Engineer and/or Land Surveyor

Farmington, New Mexico