

P. O. Box 965
Farmington, New Mexico

August 3, 1956

Southern Union Gas Company
1001 Hurt Building
Dallas, Texas

RE: Santa Fe 078505

Gentlemen:

Receipt is acknowledged of your "Notice of Intention to Drill" dated July 31, 1955 covering your well No. 8 Seymour in SW 1/4 NE 1/4 sec. 14, T. 31 N., R. 9 W., N. M. P. M., San Juan County, New Mexico, Blanco pool.

Your proposed work is hereby approved subject to compliance with the provisions of the "Oil and Gas Operating Regulations" revised May 25, 1942, a copy of which will be sent to you on request, and subject to the following conditions:


1. Drilling operations so authorized are subject to the attached sheet for general conditions of approval.
2. Furnish copies of all logs.

Very truly yours,

P. T. McGrath
District Engineer

PTMcGrath:al

COPY TO O. C. G.



United States
Department of Justice

Washington, D.C.

Office of the
Attorney General
Room 5000

January 10, 1964

Dear Sir:


Reference is made to your letter of January 8, 1964, regarding the matter of the proposed merger of the American Bar Association and the American College of Trial Lawyers. The Department of Justice has received your letter and is currently reviewing the matter.

In the event the proposed merger is approved, it is anticipated that the new organization will be able to provide a more comprehensive service to the legal profession. The Department of Justice is currently in the process of reviewing the proposed merger and will advise you of the results of its review.

Very truly yours,
Attorney General

Enclosed for you are two copies of the proposed merger plan.

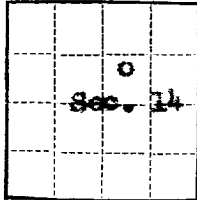
Very truly yours,



Very truly yours,
Attorney General

Very truly yours,

COPY TO O.C.G.



(SUBMIT IN TRIPLICATE)

UNITED STATES
DEPARTMENT OF THE INTERIOR
GEOLOGICAL SURVEY

Land Office Santa Fe
Lease No. 078505
Unit E/2 Sec. 14, T-31N,
R-3W, San Juan County,
New Mexico

SUNDRY NOTICES AND REPORTS ON WELLS

NOTICE OF INTENTION TO DRILL.....	<input checked="" type="checkbox"/>	SUBSEQUENT REPORT OF WATER SHUT-OFF.....	
NOTICE OF INTENTION TO CHANGE PLANS.....		SUBSEQUENT REPORT OF SHOOTING OR ACIDIZING.....	
NOTICE OF INTENTION TO TEST WATER SHUT-OFF.....		SUBSEQUENT REPORT OF ALTERING CASING.....	
NOTICE OF INTENTION TO RE-DRILL OR REPAIR WELL.....		SUBSEQUENT REPORT OF RE-DRILLING OR REPAIR.....	
NOTICE OF INTENTION TO SHOOT OR ACIDIZE.....		SUBSEQUENT REPORT OF ABANDONMENT.....	
NOTICE OF INTENTION TO PULL OR ALTER CASING.....		SUPPLEMENTARY WELL HISTORY.....	
NOTICE OF INTENTION TO ABANDON WELL.....			

(INDICATE ABOVE BY CHECK MARK NATURE OF REPORT, NOTICE, OR OTHER DATA)

July 31, 1956

Well No. 48 Seymour is located 1790 ft. from N line and 1790 ft. from E line of sec. 14
SW/4 NE/4 Section 14 31-N 9-W N.M.P.M.
(1/4 Sec. and Sec. No.) (Twp.) (Range) (Meridian)
Blanco San Juan New Mexico
(Field) (County or Subdivision) (State or Territory)

The elevation of the derrick floor above sea level is _____ ft. To be determined.

DETAILS OF WORK

(State names of and expected depths to objective sands; show sizes, weights, and lengths of proposed casings; indicate mudding jobs, cementing points, and all other important proposed work)

The objective sands are the Cliff House and Point Lookout anticipated at approximately 5100' and 5480' respectively.

Proposed Casing Program: 200' 10-1/4" Cemented to surface
3300' 7-5/8" Cemented with 150 sacks
5900' 5-1/2" Cemented with 300 sacks

We propose to drill with Rotary Tools employing sand through the Pictured Cliffs and gas drill to total depth. Well will be perforated and sand fraced to stimulate production.

E/2 of Section 14 is to be dedicated to this well.

I understand that this plan of work must receive approval in writing by the Geological Survey before operations may be commenced.

Company Southern Union Gas Company

Address 1001 Burt Building

Dallas, Texas

By A. M. Wiederkehr

Title Manager, Exploration Dept.

NEW MEXICO
OIL CONSERVATION COMMISSION

Form C-128

Well Location and/or Gas Proration Plat

Date July 31, 1956

Operator Southern Union Gas Company Lease SEYMOUR

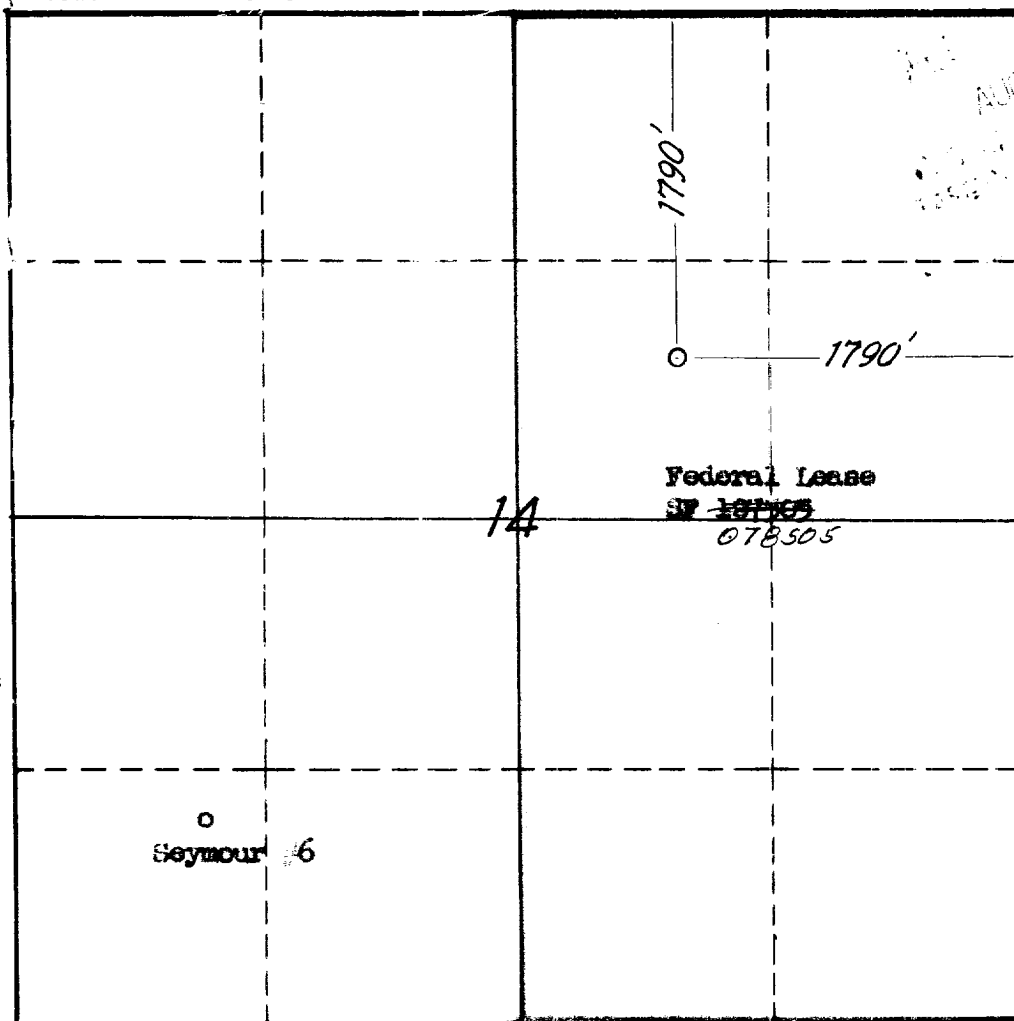
Well No. 8 Section 14 Township 31 North Range 9 West NMPM

Located 1790 Feet From North Line, 1790 Feet From East Line,

San Juan County, New Mexico. G. L. Elevation To be determined

Name of Producing Formation Mesa Verde Pool Blanco Dedicated Acreage 320

(Note: All distances must be from outer boundaries of Section)



NOTE

This section of
form is to be
used for gas
wells only.



SCALE: 1"=1000'

1. Is this Well a Dual Comp.? Yes No X.
2. If the answer to Question 1 is yes, are there any other dually completed wells within the dedicated acreage? Yes No .

Name A.M. Wiederkehr
Position Manager, Exploration Dept.
Representing Southern Union Gas Company
Address 1001 Bart Bldg., Dallas, Texas

This is to certify that the above plat was prepared from field notes of actual surveys made by me or under my supervision and that the same are true and correct to the best of my knowledge and belief.

Date Surveyed July 16, 1956
James P. Leese
Registered Professional Engineer and/or
Land Surveyor