

W/2 sec 7 - 31 N - 9 W

THE ESTATE OF

WM. G. JOHNSTON  
OIL PRODUCER

WM. T. PAYNE  
EXECUTOR

MAIN OFFICE  
2409 FIRST NATIONAL BLDG.  
OKLAHOMA CITY

Oklahoma City, Oklahoma  
April 23, 1956

OPERATING OFFICE  
1453 ESPERSON BLDG.  
HOUSTON, TEXAS

New Mexico Oil Conservation Commission  
Aztec, New Mexico

Attention: Mr. Emery Arnold

Gentlemen:

Enclosed is a Waiver and Consent form with acreage plat pertaining to same, covering non-standard gas production unit located in the W/2 of Section 7, Township 31 North, Range 9 West, San Juan County, New Mexico, which has been executed by Mr. Wm. T. Payne, as Executor of the Estate of Wm. G. Johnston, Deceased.

Very truly yours,

WM. T. PAYNE, Executor

By

*George E. Puckett*  
George E. Puckett

Enclosure





**WAIVER AND CONSENT**

**KNOW ALL MEN BY THESE PRESENTS:**

That the undersigned being all of the operators of the following described lands situate in the County of San Juan, State of New Mexico, to wit:

Offset leases owned or operated by El Paso Natural Gas Company:

El Paso Natural Gas Company Unit 32-9:

|                                    |                                       |
|------------------------------------|---------------------------------------|
| Unit 1 - W/2 Section 18-T31N-R9W ) | All in San Juan<br>County, New Mexico |
| Unit 33 - W/2 Section 6-T31N-R9W ) |                                       |
| Unit 4 - E/2 Section 12-T31N-R9W ) |                                       |

Offset leases owned or operated by Anderson-Prichard Oil Corporation et al:

E/2 Section 7-T31N-R9W, San Juan County, New Mexico


in consideration of mutual advantages to be obtained to the interests of the undersigned, hereby authorize and consent that Anderson-Prichard Oil Corporation being the owner of the following identified non-standard gas production unit:

W/2 Section 7, Township 31 North, Range 9 West  
San Juan County, New Mexico

may produce gas from said non-standard gas production unit in accordance with all valid regulations of the Oil Conservation Commission of the State of New Mexico. In this connection the undersigned recognize that although the location for the well located on the above described unit was duly approved by the U. S. Geological Survey District Office at Farmington, New Mexico and Regional Office at Roswell, New Mexico, the size of said unit does not conform to the standard gas unit as prescribed by the Conservation Commission of the State of New Mexico. Nevertheless, the undersigned waive any objection to this fact and hereby consent that Anderson-Prichard Oil Corporation be and hereby is authorized to produce gas from the non-standard gas production unit as above described.

This waiver and consent may be executed in any number of counterparts with the same force and effect as if all parties had signed the same document, and when so executed shall be binding upon the undersigned, their heirs, assigns, or successors in interest.

IN WITNESS WHEREOF the undersigned have executed this instrument  
as of this 19th day of April, 1956.

  
Wm F Payne, Executor  
Estate of Wm G Johnston

STATE OF \_\_\_\_\_ }  
COUNTY OF \_\_\_\_\_ } ss. ACKNOWLEDGMENT FOR CORPORATION

Be it remembered that on this \_\_\_\_\_ day of \_\_\_\_\_  
19\_\_\_\_, before me, the undersigned, a Notary Public, duly commissioned, in and  
for the county and state aforesaid, came \_\_\_\_\_  
president of \_\_\_\_\_  
a corporation of the State of \_\_\_\_\_, personally known to  
me to be such officer, and to be the same person who executed as such officer  
the foregoing instrument of writing in behalf of said corporation, and he duly  
acknowledged the execution of the same for himself and for said corporation  
for the uses and purposes therein set forth.

IN WITNESS WHEREOF, I have hereunto set my hand and official seal on  
the day and year last above written.

My commission expires \_\_\_\_\_  
Notary Public

STATE OF \_\_\_\_\_ }  
COUNTY OF \_\_\_\_\_ } ss. ACKNOWLEDGMENT FOR CORPORATION

Be it remembered that on this \_\_\_\_\_ day of \_\_\_\_\_  
19\_\_\_\_, before me, the undersigned, a Notary Public, duly commissioned, in and  
for the county and state aforesaid, came \_\_\_\_\_  
president of \_\_\_\_\_  
a corporation of the State of \_\_\_\_\_, personally known to  
me to be such officer, and to be the same person who executed as such officer  
the foregoing instrument of writing in behalf of said corporation, and he duly  
acknowledged the execution of the same for himself and for said corporation  
for the uses and purposes therein set forth.

IN WITNESS WHEREOF, I have hereunto set my hand and official seal on  
the day and year last above written.


My commission expires \_\_\_\_\_  
Notary Public

STATE OF Oklahoma }  
COUNTY OF Oklahoma } ss.

Before me, the undersigned, a Notary Public, within and for said County  
and State, on this 19th day of April, 1956, personally  
appeared Wm F Payne, Executor of Estate of Wm G Johnston, personally known to  
be the identical person who executed the within and foregoing instrument and  
acknowledged to me that \_\_\_\_\_ executed the same as \_\_\_\_\_ free and voluntary act  
and deed for the uses and purposes therein set forth.

IN WITNESS WHEREOF, I have hereunto set my hand and official seal the  
day and year last above written.

My commission expires 2-14-59

  
Notary Public

NEW MEXICO  
OIL CONSERVATION COMMISSION

Gas Well Plat

Date April 7, 1956

Anderson-Prichard Oil Corp. Johnston-Federal 8  
Operator Lease Well No.


Name of Producing Formation Mesa Verde Pool Blanco

No. Acres Dedicated to the Well 206.60

Indicate land status and show ownership.

SECTION 7 TOWNSHIP 31N RANGE 9W

|  |  |  |  |  |
|--|--|--|--|--|
|  |  |  |  |  |
|  |  |  |  |  |
|  |  |  |  |  |
|  |  |  |  |  |
|  |  |  |  |  |



I hereby certify that the information given above is true and complete to the best of my knowledge.

Name Earl A. Baskara  
Position District Superintendent  
Representing Anderson-Prichard Oil Corp.  
Address 311 Paramount Bldg., Denver 2, Colorado

(over)