



IN REPLY REFER TO:

UNITED STATES  
DEPARTMENT OF THE INTERIOR  
GEOLOGICAL SURVEY  
P. O. Box 965  
Farmington, New Mexico

July 18, 1955

El Paso Natural Gas Company  
Box 997  
Farmington, New Mexico

Re: Santa Fe 080133  
14-08-001-569

Gentlemen:

Receipt is acknowledged of your "Notice of Intention to Drill" dated July 14, 1955 covering your well No. 35 San Juan 32-9 Unit in NE 1/4 sec. 10, T. 31 N., R. 9 W., N. M. P. M., San Juan County, New Mexico, Blanco pool.

Your proposed work is hereby approved subject to compliance with the provisions of the "Oil and Gas Operating Regulations" revised May 25, 1942, a copy of which will be sent to you on request, and subject to the following conditions:

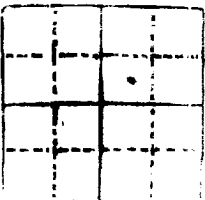
1. Drilling operations so authorized are subject to the attached sheet for general conditions of approval.
2. Furnish copies of all logs.

Very truly yours,

(Orig. Sgd.) P. T. McGRATH

P. T. McGrath  
District Engineer

PTMcGrath:ac



UNITED STATES  
DEPARTMENT OF THE INTERIOR  
GEOLOGICAL SURVEY



Washington, D. C.  
June 1, 1955

Dear Sir:

I am pleased to hear from you and  
thank you for your letter of May 10, 1955.

Very truly yours,  
W. H. Dyer

Enclosure

Enclosed for you are two copies of a report on the  
geology of the area around the town of  
Pine Bluff, Arkansas. This report was prepared by  
Mr. J. H. Dyer, Jr., and Mr. J. H. Dyer, Sr., and  
was published by the Geological Survey of the  
United States.


You may wish to refer to this report in your  
work. It contains a detailed description of the  
geology of the area and a list of the  
localities where the rocks were collected.


I am sure that you will find this report  
very interesting and useful.

Very truly yours,  
W. H. Dyer

Very truly yours,  
W. H. Dyer

(C) 1955 U.S. GOVERNMENT PRINTING OFFICE





(SUBMIT IN TRIPLICATE)

UNITED STATES  
DEPARTMENT OF THE INTERIOR  
GEOLOGICAL SURVEY

Land Office Santa Fe  
Lease No. 000133  
Unit San Juan 32-9 Unit  
Unit 14-06-001-569

SUNDRY NOTICES AND REPORTS ON WELLS

NOTICE OF INTENTION TO DRILL.....	<input checked="" type="checkbox"/>	SUBSEQUENT REPORT OF WATER SHUT-OFF.....	
NOTICE OF INTENTION TO CHANGE PLANS.....		SUBSEQUENT REPORT OF SHOOTING OR ACIDIZING.....	
NOTICE OF INTENTION TO TEST WATER SHUT-OFF.....		SUBSEQUENT REPORT OF ALTERING CASING.....	
NOTICE OF INTENTION TO RE-DRILL OR REPAIR WELL.....		SUBSEQUENT REPORT OF RE-DRILLING OR REPAIR.....	
NOTICE OF INTENTION TO SHOOT OR ACIDIZE.....		SUBSEQUENT REPORT OF ABANDONMENT.....	
NOTICE OF INTENTION TO PULL OR ALTER CASING.....		SUPPLEMENTARY WELL HISTORY.....	
NOTICE OF INTENTION TO ABANDON WELL.....			

(INDICATE ABOVE BY CHECK MARK NATURE OF REPORT, NOTICE, OR OTHER DATA)

July 14, 1955

Well No. 32 is located 1500 ft. from [N] line and 1600 ft. from [E] line of sec. 10  
NE Section 10 (1/4 Sec. and Sec. No.) Twp. (Twp.) Range (Range) Meridian (Meridian)  
Blanco (Field) San Juan (County or Subdivision) New Mexico (State or Territory)

The elevation of the derrick floor above sea level is 6235 ft.

DETAILS OF WORK

(State names of and expected depths to objective sands; show sizes, weights, and lengths of proposed casings; indicate mudding jobs, cementing points, and all other important proposed work)

It is intended to drill a well with rotary tools through the Mesa Verde drilling the pay section with gas circulation, and to sandblast the Cliff House and Point Lookout formations. Total Depth 5000'.


Casing Program:

9 5/8" at 170' with 125 sacks regular cement circulated to surface.  
7" at 5235' with 250 sacks Pozmix and 250 sacks regular cement.

The S/2 of Section 10 is dedicated to this well.

LF 000113 (NE)

LF 076606 (SE)



I understand that this plan of work must receive approval in writing by the Geological Survey before operations may be commenced.

Company El Paso Natural Gas Company

Address Box 977

Farmington, New Mexico

By [Signature]

Title Petroleum Engineer

1941

THE UNITED STATES OF AMERICA  
DEPARTMENT OF THE INTERIOR  
BUREAU OF LAND MANAGEMENT  
WASHINGTON, D. C.

# REPORT OF THE COMMISSIONER OF LAND MANAGEMENT

For the year ending December 31, 1941  
The following report was submitted to the Secretary of the Interior by the Commissioner of Land Management, Bureau of Land Management, Department of the Interior, Washington, D. C.

For the year ending December 31, 1941, the Bureau of Land Management has been organized as follows:

The Bureau of Land Management is organized into three main divisions:

1. The Division of Land Management, which is responsible for the management of the public lands of the United States.

2. The Division of Survey, which is responsible for the surveying of the public lands of the United States.

3. The Division of Conservation, which is responsible for the conservation of the public lands of the United States.



For the year ending December 31, 1941, the Bureau of Land Management has been organized as follows: