


U.S.G.S. - 4
 Btvl. - 1
 Region - 1 (SUBMIT IN TRIPLICATE)
 File - 2

Land Office Santa Fe
 Lease No. 078996
 Unit San Juan Unit 32-7



UNITED STATES
 DEPARTMENT OF THE INTERIOR
 GEOLOGICAL SURVEY

SUNDRY NOTICES AND REPORTS ON WELLS

NOTICE OF INTENTION TO DRILL	<input checked="" type="checkbox"/>	SUBSEQUENT REPORT OF WATER SHUT-OFF	
NOTICE OF INTENTION TO CHANGE PLANS		SUBSEQUENT REPORT OF SHOOTING OR ACIDIZING	
NOTICE OF INTENTION TO TEST WATER SHUT-OFF		SUBSEQUENT REPORT OF ALTERING CASING	
NOTICE OF INTENTION TO RE-DRILL OR REPAIR WELL		SUBSEQUENT REPORT OF RE-DRILLING OR REPAIR	
NOTICE OF INTENTION TO SHOOT OR ACIDIZE		SUBSEQUENT REPORT OF ABANDONMENT	
NOTICE OF INTENTION TO PULL OR ALTER CASING		SUPPLEMENTARY WELL HISTORY	
NOTICE OF INTENTION TO ABANDON WELL			

(INDICATE ABOVE BY CHECK MARK NATURE OF REPORT, NOTICE, OR OTHER DATA)

June 15, 1953

Well No. 32-7 Mesa 5-8 is located 1650 ft. from N line and 790 ft. from E line of sec. _____

NE/4 Sec. 8 31N 7W N.M.P.M.
 (1/4 Sec. and Sec. No.) (Twp.) (Range) (Meridian)

Wildcat San Juan New Mexico
 (Field) (County or Subdivision) (State or Territory)

The elevation of the ground ~~derrick floor~~ above sea level is 6533 ft.

DETAILS OF WORK

(State names of and expected depths to objective sands; show sizes, weights, and lengths of proposed casings; indicate mudding jobs, cementing points, and all other important proposed work)

Propose to drill to approximately 5000' using mud. Set casing at top of pay. Mesa Verde will be drilled with gas and cleaned out with gas after shot. Rotary tools will be used to TD.

Proposed Casing:

Set 10-3/4" casing at 150', cement with approximately 200 sax.

Set 7" casing at top of pay, cement with approximately 200 sax.

Location Plat attached.

I understand that this plan of work must receive approval in writing by the Geological Survey before operations may be commenced.


Company Phillips Petroleum Company

Address P.O. Box 939

Aztec, New Mexico

By [Signature]

Title District Superintendent



32-7 2nd 5-8

0588 L

Company Phillips Petroleum Company

Lease 32-7 Mesa Well No. 5-8

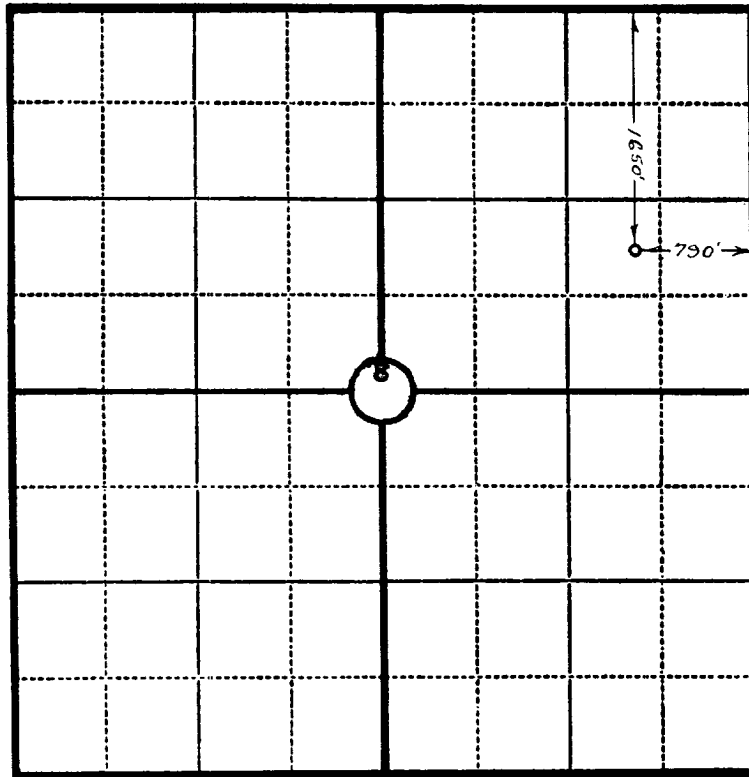
Sec. 8, T. 31 N., R. 7 W., N.M.P.M.

Location 1650' from the North line and 790' from the East line.

Elevation 6533 Ungraded ground.

San Juan County

New Mexico



Scale—4 inches equal 1 mile.

This is to certify that the above plat was prepared from field notes of actual surveys made by me or under my supervision and that the same are true and correct to the best of my knowledge and belief.

Seal:

James P. Leese

Registered Professional
Engineer and Land Surveyor.

James P. Leese
N. Mex. Reg. No. 1463

Surveyed June 12, 1953

