

UNITED STATES
DEPARTMENT OF THE INTERIOR
GEOLOGICAL SURVEY

APPLICATION FOR PERMIT TO DRILL, DEEPEN, OR PLUG BACK

1a. TYPE OF WORK

DRILL ☒DEEPEN ☐PLUG BACK ☐

b. TYPE OF WELL

OIL
WELL ☐GAS
WELL ☒

OTHER

SINGLE
ZONE ☒MULTIPLE
ZONE ☐

2. NAME OF OPERATOR

Tenneco Oil Company

3. ADDRESS OF OPERATOR

P. O. Box 1714 - Durango, Colorado

4. LOCATION OF WELL (Report location clearly and in accordance with any State requirements.)*

At surface

990' FSL, 990' FEL

Unit "P"

At proposed prod. zone

14. DISTANCE IN MILES AND DIRECTION FROM NEAREST TOWN OR POST OFFICE*

10. DISTANCE FROM PROPOSED*

LOCATION TO NEAREST
PROPERTY OR LEASE LINE, FT.
(Also to nearest drlg. unit line, if any)

16. NO. OF ACRES IN LEASE

160

18. DISTANCE FROM PROPOSED LOCATION*
TO NEAREST WELL, DRILLING, COMPLETED,
OR APPLIED FOR, ON THIS LEASE, FT.

19. PROPOSED DEPTH

3000'

21. ELEVATIONS (Show whether DF, RT, GR, etc.)

6111' GR

17. NO. OF ACRES ASSIGNED
TO THIS WELL

160

20. ROTARY OR CABLE TOOLS

Rotary

22. APPROX. DATE WORK WILL START*

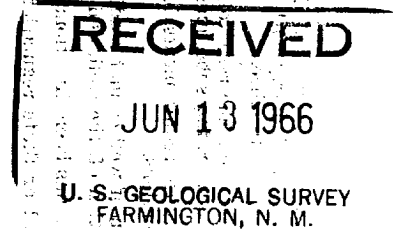
June 17, 1966

23.

PROPOSED CASING AND CEMENTING PROGRAM

SIZE OF HOLE	SIZE OF CASING	WEIGHT PER FOOT	SETTING DEPTH	QUANTITY OF CEMENT
12-1/4"	8-5/8"	20#	150'	Circulate to surface - 100 sacks
7-7/8"	3-1/2"	7.7#	3000'	Circulate cement to surface

We plan to rig up, drill with Rotary to approximate T.D. of 3000'. Run casing as shown above. Log, perforate and frac and install well head. Conduct deliverability tests.



IN ABOVE SPACE DESCRIBE PROPOSED PROGRAM: If proposal is to deepen or plug back, give data on present productive zone and proposed new productive zone. If proposal is to drill or deepen directionally, give pertinent data on subsurface locations and measured and true vertical depths. Give blowout preventer program, if any.

24.

SIGNED

Harold C. Nichols
Harold C. Nichols

TITLE Senior Production Clerk

DATE June 10, 1966

(This space for Federal or State office use)

PERMIT NO.

APPROVAL DATE

APPROVED BY

TITLE

SUPERVISOR DIST. #3

DATE JUN 14 1966

CONDITIONS OF APPROVAL, IF ANY:

Distribution:

- 5 - USGS
- 1 - Continental
- 1 - File

*See Instructions On Reverse Side

**NEW MEXICO OIL CONSERVATION COMMISSION
WELL LOCATION AND ACERAGE DEDICATION PLAT**


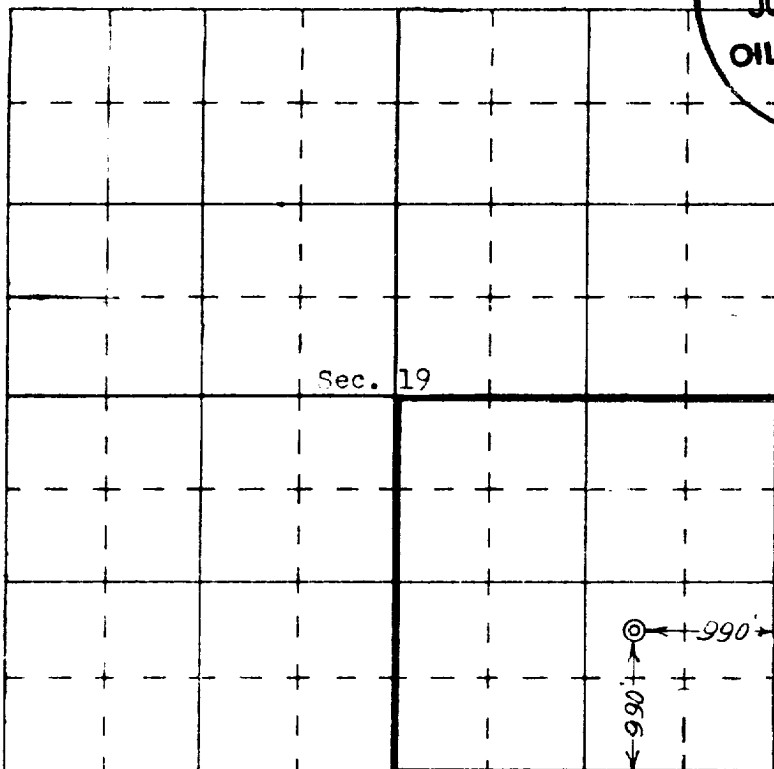
All distances must be from the outer boundaries of the Section

Operator TENNECO OIL COMPANY			Lease FLORENCE		Well No. 90
Unit Letter P	Section 19	Township 30N	Range 9W	County San Juan	
Actual Footage Location of Well <div style="display: flex; justify-content: space-between;"> 990 feet from the south line and 990 feet from the east line </div>					
Ground Level Elev. 6111' ungraded		Producing Formation Blanco Pictured Cliffs		Dedicated Acreage 160 Acres	

1. Outline the acreage dedicated to the subject well by colored pencil or hatchure marks on the plat below
2. If more than one lease is dedicated to the well, outline each and identify the ownership thereof (both as to working interest and royalty).
3. If more than one lease of different ownership is dedicated to the well, have the interests of all owners been consolidated by communitization, unitization, force-pooling, etc?
☐ Yes ☐ No If answer is "yes," type of consolidation: _____

If answer is "no" list the owners and tract descriptions which have actually consolidated. (Use reverse side of this form if necessary).

No allowable will be assigned to the well until all interests have been consolidated (by communitization, unitization, force-pooling, or otherwise) or until a non standard unit, eliminating such interests, has been approved by the Commission



CERTIFICATION


I hereby certify that the information contained herein is true and complete to the best of my knowledge and belief.

Harold C. Nichols
 Name **Harold C. Nichols**
 Position **Senior Production Clerk**
 Company **Tenneco Oil Company**
 Date **June 10, 1966**

I hereby certify that the well location shown on this plat was plotted from field notes of actual surveys made by me or under my supervision, and that the same is true and correct to the best of my knowledge and belief.

9 April 1966

Robert H. Ernst
 Registered Professional Engineer
 and/or Land Surveyor



**ERNST ENGINEERING CO.
DURANGO, COLORADO**

Robert H. Ernst
N. Mex. P.E. & L.S. 2463
 Certificate No.