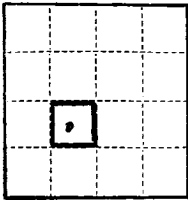


(SUBMIT IN TRIPLICATE)

Indian Agency Navajo Tribal



UNITED STATES
DEPARTMENT OF THE INTERIOR
GEOLOGICAL SURVEY

Allottee _____

Lease No. 11-20-063-7271

Section 11

SUNDRY NOTICES AND REPORTS ON WELLS

NOTICE OF INTENTION TO DRILL	SUBSEQUENT REPORT OF WATER SHUT-OFF	
NOTICE OF INTENTION TO CHANGE PLANS	SUBSEQUENT REPORT OF SHOOTING OR ACIDIZING	
NOTICE OF INTENTION TO TEST WATER SHUT-OFF	SUBSEQUENT REPORT OF ALTERING CASING	
NOTICE OF INTENTION TO REDRILL OR REPAIR WELL	SUBSEQUENT REPORT OF REDRILLING OR REPAIR	
NOTICE OF INTENTION TO SHOOT OR ACIDIZE	SUBSEQUENT REPORT OF ABANDONMENT	
NOTICE OF INTENTION TO PULL OR ALTER CASING	SUPPLEMENTARY WELL HISTORY	X
NOTICE OF INTENTION TO ABANDON WELL	Temporarily abandon well notice	X

(INDICATE ABOVE BY CHECK MARK NATURE OF REPORT, NOTICE, OR OTHER DATA)

September 13, 1965

Navajo Tribal 22-11

Well No. 1 is located 1900 ft. from S line and 1900 ft. from W line of sec. 11

SW 1/4 of SW 1/4, Section 11
(1/4 Sec. and Sec. No.)

30N
(Twp.)

10W
(Range)

127M
(Meridian)

Unassigned
(Field)

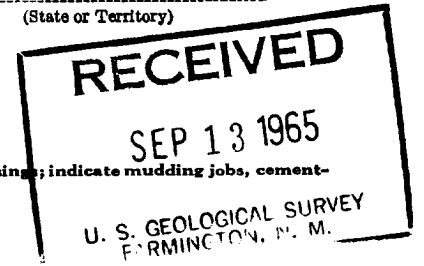
San Juan
(County or Subdivision)

New Mexico
(State or Territory)

The elevation of the derrick floor above sea level is 4948.5 ft.


DETAILS OF WORK

(State names of and expected depths to objective sands; show sizes, weights, and lengths of proposed casing; indicate mudding jobs, cementing points, and all other important proposed work)



The status of Navajo Tribal 22-11-1 is the same as stated in our supplementary well history report (9-1113) dated June 12, 1964.

We request approval to leave the well in current status and temporarily abandon.



I understand that this plan of work must receive approval in writing by the Geological Survey before operations may be commenced.

Company Standard Oil Company of Texas - A Division of Chevron Oil Company

Address 3010 Avenue B

Baytown, Texas

By W. M. Cantelmo

Title District Engineer