

El Paso Natural Gas Company

El Paso, Texas 79978

July 10, 1973

ADDRESS REPLY TO
POST OFFICE BOX 980
FARMINGTON, NEW MEXICO 87401

Mr. P. T. McGrath
U. S. Geological Survey
Post Office Box 959
Farmington, New Mexico 87401



Re: Application for Permit to Drill
Atlantic B #14
Blanco ~~Blanco~~ Pictured Cliffs Ext.
SW/4 Section 5, T-30-N, R-10-W
San Juan County, New Mexico

Dear Mr. McGrath:

Details regarding existing roads, pipelines, wells, etc. relative to the above well location are included on the previously submitted base maps, "Field Road Map" and "Composite Map No. 1".

The proposed new well location, new roads and new pipeline are shown on the attached plat along with connecting existing roads and pipelines in the vicinity of the proposed new well.

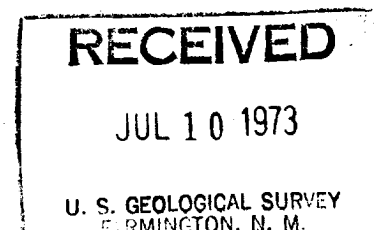
Water for drilling and completion operations will be obtained from a ditch carrying water from the San Juan River. Waste material will be disposed of by burial in the burn pit, latrine, or reserve pit as applicable. There will be no camp nor air strip associated with drilling this well. Upon completion or abandonment of this well, the location will be cleaned and leveled and a dry hole marker placed, if applicable.

Yours very truly,

D. G. Brisco

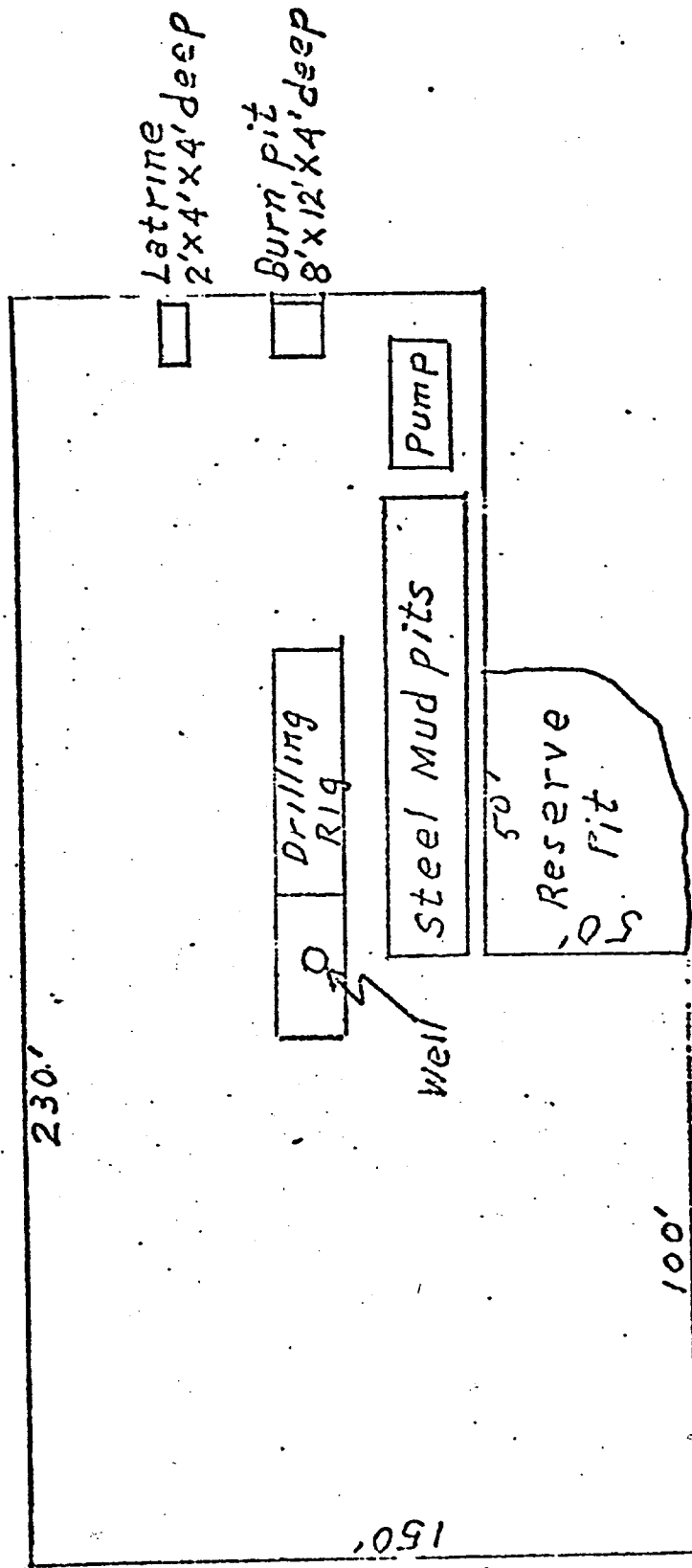
D. G. Brisco
Drilling Clerk

pb



LOCATION AND EQUIPMENT LAY-OUT

ATLANIC B # 14
SW/4 Sec. 5, T-30-N, R-10-W



RECEIVED

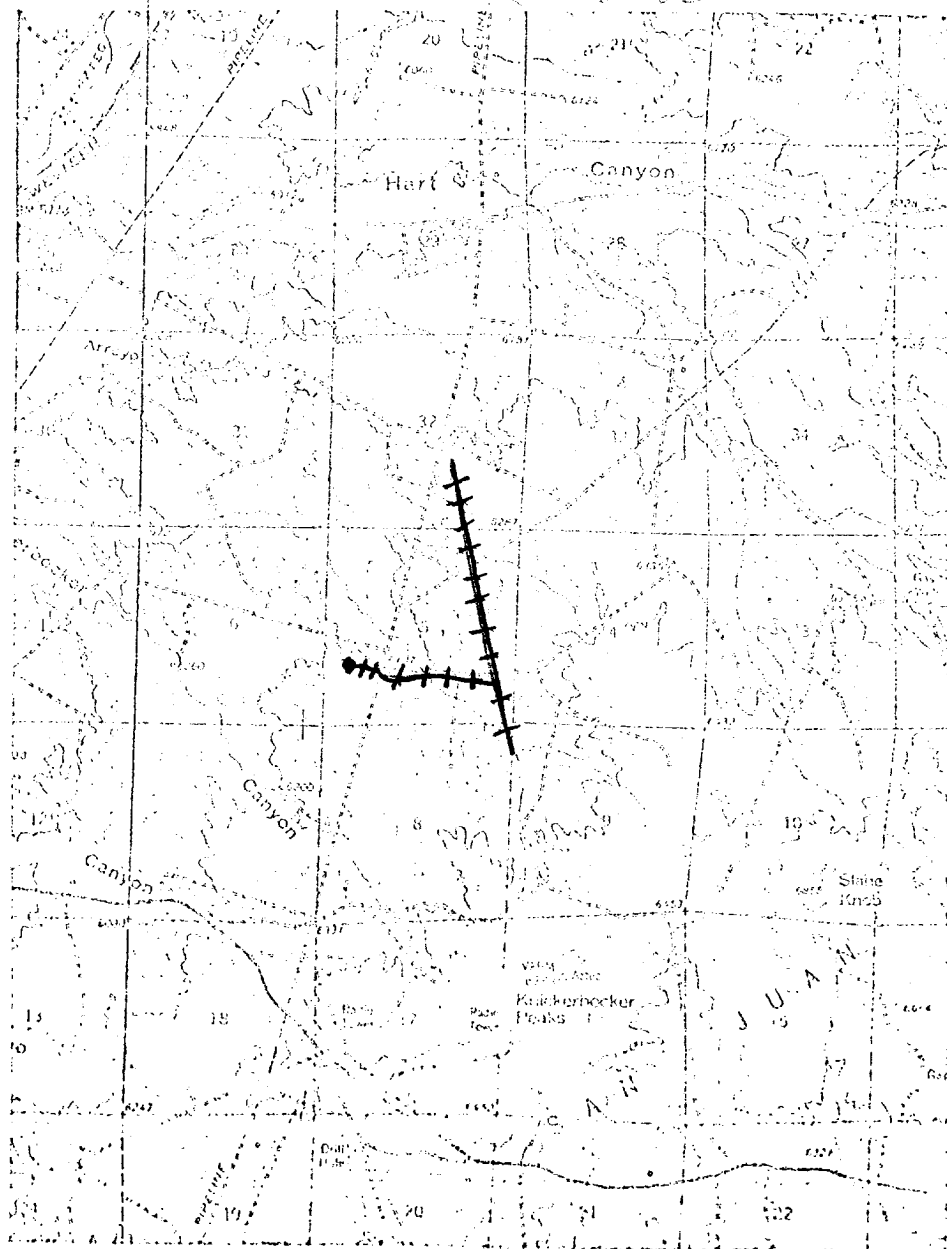
JUL 10 1973

U. S. GEOLOGICAL SURVEY
FARMINGTON, N. M.

ATLANTIC B #14
 SW/4 Sec 5, T-30-N, R-10-W

R-10-W

T-30-N



T
30
N

T
30
N

RECEIVED

JUL 10 1973

U. S. GEOLOGICAL SURVEY
 FARMINGTON, N. M.

LEGEND OF RIGHT-OF-WAYS

EXISTING ROADS	=====
EXISTING PIPELINES	+++++
EXISTING ROAD & PIPELINE	+++++
PROPOSED ROADS	=====
PROPOSED PIPELINES	+++++
PROPOSED ROAD & PIPELINE	+++++