

54


NWU 3- 491

STATE OF NEW MEXICO
OIL CONSERVATION COMMISSION
1000 Rio Brazos Road
Aztec, New Mexico 87410

Well File

August 15, 1973

Lynco Oil Corp.
7890 E. Prentice Ave.
Englewood, Colorado 80110



Attention: James M. Ray

SUBJECT: NON-STANDARD GAS PRORATION UNIT CONSISTING OF 156.70 ACRES
IN THE Aztec PC Santa Fe GAS POOL DESCRIBED AS


FOLLOWS:

TOWNSHIP 30 NORTH, RANGE 10 WEST, NMPM

SECTION: 18

NW Quarter

By authority granted me by Rule 5(B) of Order No. R-1670, as amended, the
above-described acreage has been approved as a non-standard gas proration
unit to be dedicated to the Schumacher
Well No. 2, located 1850/N; 990/W of said
Section 18.


District Supervisor
District #3

cc: Oil Conservation Commission,
Santa Fe, New Mexico

STATE OF NEW MEXICO
OIL CONSERVATION COMMISSION
1000 Rio Brazos Road
Aztec, New Mexico

October 19, 1973

OCT 23 1973

Lynco Oil Corporation
7890 E. Prentice Ave.
Englewood, Colorado 80110

Gentlemen:


We have received Form C-105 on your Schumacher #2
well located in E-18-30N-10W. This form did not
list formation tops.

Please list these on the lines below and return this form to us in
order that we may complete our records. Also, please send us a
Tabulation of Deviation. We are holding up approval on your C-104 until
we receive the above information.


Fruitland 2357

Pictured Cliffs 2670

Yours very truly


Emery C. Arnold
Supervisor, Dist. #3

ECA:ks



Company: Lynco Oil Corporation
Well: Schumacher #2
Location: Sec. 18, T30N, R10W
San Juan County, New Mexico
1850 FNL
790 FWL

Deviation Tests


<u>Feet</u>	<u>Degrees</u>
967	1/2 of 1°
1545	1/2
1813	3/4 of 1°
2472	3/4 of 1°
2825	1°

I hereby swear (or affirm) that the statements made here are
a full and correct report.



STATE OF COLORADO)
ss
COUNTY OF DENVER)

The foregoing instrument was acknowledged before me this 14th
day of February 1973, by E. L. Fundingsland, Jr.


Notary Public

My Commission Expires: 12/5/76

