

30-045-21389

NO. OF COPIES RECEIVED	5
DISTRIBUTION	
SANTA FE	1
FILE	1
U.S.G.S.	2
LAND OFFICE	
OPERATOR	1

NEW MEXICO OIL CONSERVATION COMMISSION

Form C-101
Revised 1-1-65

5A. Indicate Type of Lease	
STATE <input type="checkbox"/>	FEE <input checked="" type="checkbox"/>
5. State Oil & Gas Lease No.	

APPLICATION FOR PERMIT TO DRILL, DEEPEN, OR PLUG BACK

1a. Type of Work		7. Unit Agreement Name	
b. Type of Well DRILL <input checked="" type="checkbox"/> DEEPEN <input type="checkbox"/> PLUG BACK <input type="checkbox"/> OIL WELL <input type="checkbox"/> GAS WELL <input type="checkbox"/> OTHER <input type="checkbox"/> Salt water disposal well		8. Farm or Lease Name	
2. Name of Operator		9. Well No.	
3. Address of Operator		10. Field and Pool, or Wildcat	
4. Location of Well		12. County	
UNIT LETTER <u>N</u> LOCATED <u>790</u> FEET FROM THE <u>South</u> LINE		<u>San Juan</u>	
AND <u>1500</u> FEET FROM THE <u>West</u> LINE OF SEC. <u>19</u> TWP. <u>30N</u> RGE. <u>11W</u> NMPM			
19. Proposed Depth		19A. Formation	20. Rotary or C.T.
<u>500</u>		<u>Ojo Alamo</u>	<u>rotary</u>
21. Elevations (Show whether DF, RT, etc.)	21A. Kind & Status Plug. Bend	21B. Drilling Contractor	22. Approx. Date Work will start
<u>5644 ground</u>	<u>blanket</u>	<u>Morrow Drilling Co.</u>	<u>Nov. 21, 1973</u>

23.


PROPOSED CASING AND CEMENT PROGRAM

SIZE OF HOLE	SIZE OF CASING	WEIGHT PER FOOT	SETTING DEPTH	SACKS OF CEMENT	EST. TOP
<u>83 1/4</u>	<u>5 1/2"</u>		<u>90</u>	<u>surface (20)</u>	<u>surface</u>
	<u>2 7/8"</u>		<u>500</u>	<u>60</u>	<u>surface</u>
	<u>2 1/16" tubg.</u>		<u>475'; set with Baker tension packer, set at 475 feet.</u>		

This well is being drilled pursuant to the authority granted by the Director of the New Mexico Oil and Gas Conservation Commission, under Administrative Order No. SWD #406, dated November 20, 1973.

APPROVAL VALID
FOR 90 DAYS UNLESS
DRILLING COMMENCED,

EXPIRES 3-17-74



IN ABOVE SPACE DESCRIBE PROPOSED PROGRAM: IF PROPOSAL IS TO DEEPEN OR PLUG BACK, GIVE DATA ON PRESENT PRODUCTIVE ZONE AND PROPOSED NEW PRODUCTIVE ZONE. GIVE BLOWOUT PREVENTER PROGRAM, IF ANY.

I hereby certify that the information above is true and complete to the best of my knowledge and belief.

Signed Rodney P. Calvin Title Owner and Operator Date November 20, 1973

RODNEY P. CALVIN
(This space for State Use)

PETROLEUM ENGINEER DIST. NO. 3

APPROVED BY AK Kauderick TITLE _____ DATE _____

CONDITIONS OF APPROVAL, IF ANY:

**NEW MEXICO OIL CONSERVATION COMMISSION
WELL LOCATION AND ACERAGE DEDICATION PLAT**

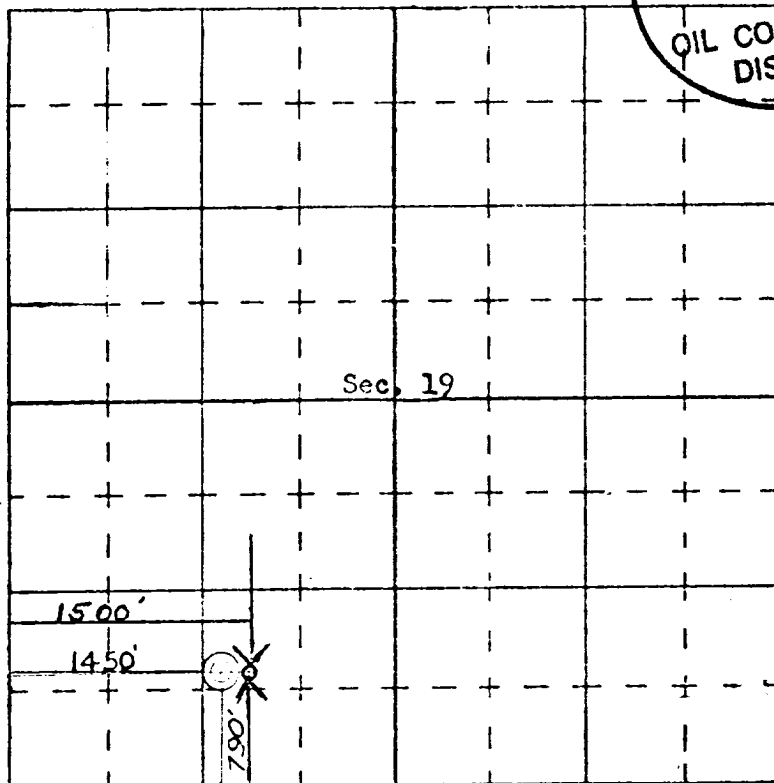

All distances must be from the outer boundaries of the Section

Operator P. RODNEY/CALVIN, OIL & GAS Lessee Mildred A. Wright Witness W. N. Kaempf
SWD # 1
Unit Letter N Section 19 Township 30 NORTH Range 11 WEST County SAN JUAN
Actual Footage Location of Well: 790 feet from the SOUTH line and 1500 feet from the WEST line.
Ground Level 5644.0 Disposal well drilled to Ojo Alamo formation. Estimated Acreage None Acres

1. Outline the acreage dedicated to the subject well by colored pencil or hatchure marks on the plat below.
2. If more than one lease is dedicated to the well, outline each and identify the ownership thereof (both as to working interest and royalty).
3. If more than one lease of different ownership is dedicated to the well, have the interests of all owners been consolidated by communitization, unitization, force-pooling, etc?
() Yes () No If answer is "yes," type of consolidation _____

If answer is "no," list the owners and tract descriptions which have actually consolidated. (Use reverse side of this form if necessary) _____

No allowable will be assigned to the well until all interests have been consolidated (by communitization, unitization, forced-pooling, or otherwise) or until a non standard unit, eliminating such interests, has been approved by the Commission.



SCALE—4 INCHES EQUALS 1 MILE

SAN JUAN ENGINEERING COMPANY, FARMINGTON, N. M.

CERTIFICATION

I hereby certify that the information contained herein is true and complete to the best of my knowledge and belief.

Name RODNEY P. CALVIN
Position OWNER/OPERATOR
Company RODNEY P. CALVIN, OIL & GAS
Date November 20, 1973

I hereby certify that the well location shown on this plat was plotted from field notes of actual surveys made by me or under my supervision, and that the same is true and correct to the best of my knowledge and belief.

Date Surveyed 4th, January, 1973
Registered Professional Engineer and/or Land Surveyor James P. Leest

Certificate No. 1463