

OIL CONSERVATION COMMISSION
Albuquerque DISTRICT

OIL CONSERVATION COMMISSION
BOX 2088
SANTA FE, NEW MEXICO

DATE 5-28-76

RE: Proposed MC _____
Proposed DHC _____
Proposed NSL ✓ _____
Proposed SWD _____
Proposed WFX _____
Proposed PMX _____

Gentlemen:

I have examined the application dated 5-21-76
for the Albuquerque Oil & Gas Co. Lease #4A I-34-31N-8W
Operator Lease and Well No. Unit, S-T-R

and my recommendations are as follows:

Approve

Yours very truly,

AR Kendrick

AZTEC OIL & GAS COMPANY

P. O. DRAWER 570
FARMINGTON, NEW MEXICO 87401

May 21, 1976

Mr. Joe Ramey
Secretary - Director
Oil Conservation Commission
State of New Mexico
P. O. Box 2088
Santa Fe, New Mexico 87501


Dear Mr. Ramey:

This is an application for administrative approval of the unorthodox location of the Hale No. 4A. The location of this well is 2160' FSL and 1075' FEL of section 34, T-31N, R-8W, San Juan County, New Mexico.

The SE/4 of section 34 is occupied by Simon Canyon with very steep sides and a narrow and inaccessible bottom. There is a narrow point above the canyon where the requested location can be placed. This is the only location available in the SE/4 of section 34.

The offset operators are El Paso Natural Gas Company, Mesa Petroleum and Tenneco Oil Company. They have been notified of this application by certified mail.

Yours truly,


L. O. Van Ryan
District Superintendent

CC: El Paso Natural Gas Company
Mesa Petroleum
Tenneco Oil Company

LOVR/dg



**NEW MEXICO OIL CONSERVATION COMMISSION
WELL LOCATION AND ACREAGE DEDICATION PLAT**

Form C-102
Supersedes C-128
Effective 1-1-65

All distances must be from the outer boundaries of the Section.

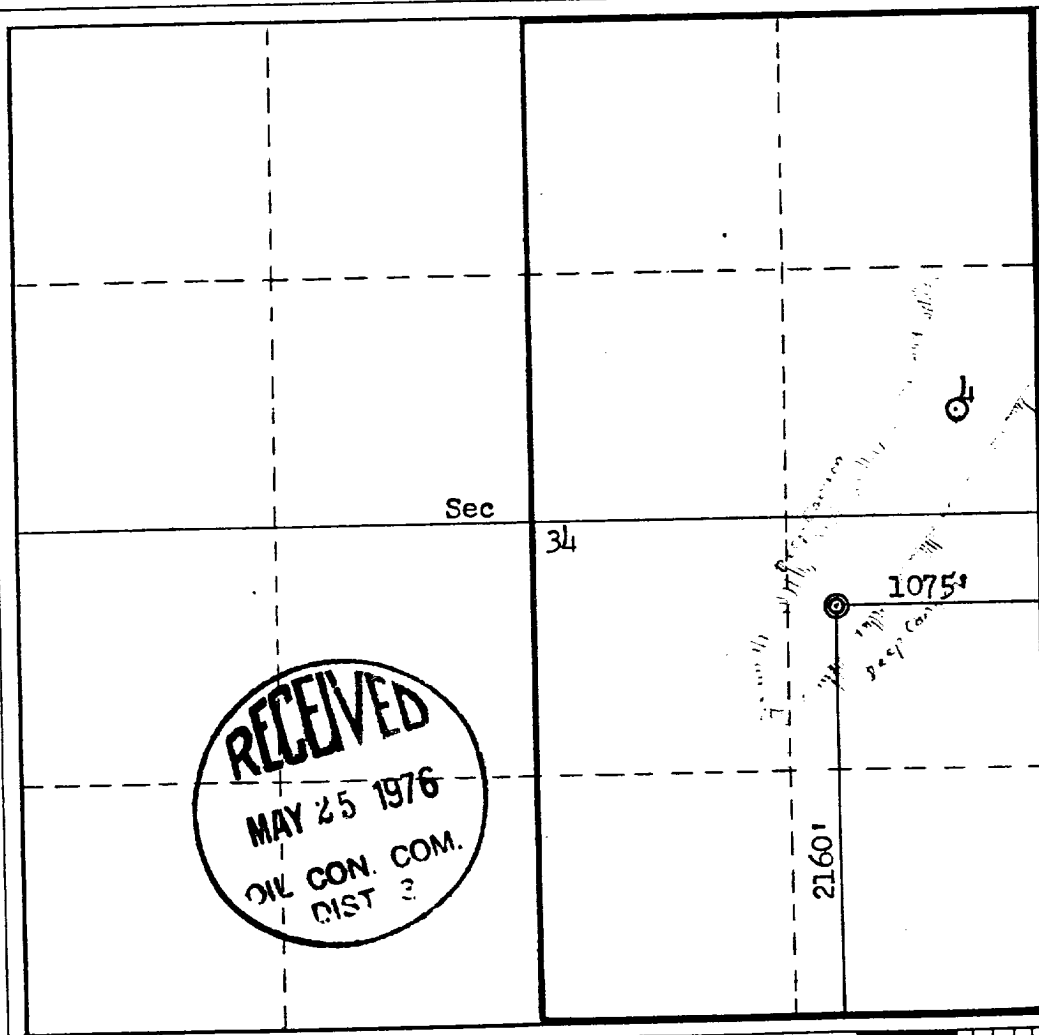
Operator Aztec Oil & Gas Company			Lease Hale		Well No. #4-A
Unit Letter I	Section 34	Township 31N	Range 8W	County San Juan	
Actual Footage Location of Well:					
2160 feet from the South line and		1075 feet from the East line			
Ground Level Elev. 6211	Producing Formation Mesa Verde	Pool Blanco		Dedicated Acreage: 320 Acres	

1. Outline the acreage dedicated to the subject well by colored pencil or hachure marks on the plat below.
2. If more than one lease is dedicated to the well, outline each and identify the ownership thereof (both as to working interest and royalty).
3. If more than one lease of different ownership is dedicated to the well, have the interests of all owners been consolidated by communitization, unitization, force-pooling, etc?

☐ Yes ☐ No If answer is "yes," type of consolidation _____

If answer is "no," list the owners and tract descriptions which have actually been consolidated. (Use reverse side of this form if necessary.) _____

No allowable will be assigned to the well until all interests have been consolidated (by communitization, unitization, forced-pooling, or otherwise) or until a non-standard unit, eliminating such interests, has been approved by the Commission.



CERTIFICATION

I hereby certify that the information contained herein is true and complete to the best of my knowledge and belief.

Joe C. Salmon
Name

Joe C. Salmon

Position

District Superintendent

Company

Aztec Oil & Gas Company

Date

October 22, 1975

I hereby certify that the well location shown on this plat was plotted from field notes of actual surveys made by me or under my supervision, and that the same is true and correct to the best of my knowledge and belief.

Date Surveyed

October 16, 1975

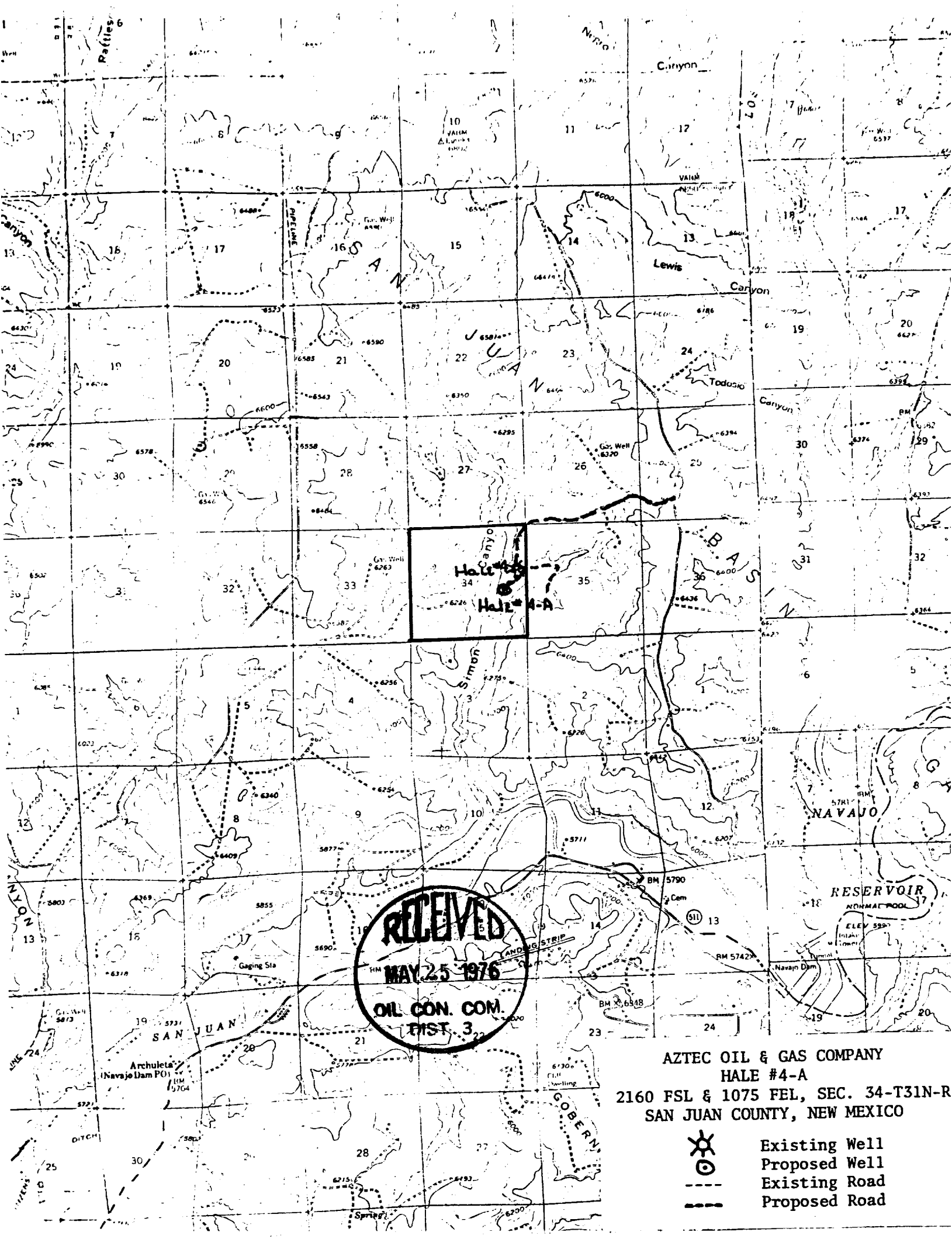
Registered Professional Engineer and/or Land Surveyor

Fred B. Kerr Jr.
Fred B. Kerr Jr.

Certificate No.





3950

0 330 660 990 1320 1650 1980 2310 2640 2000 1500 1000 500 0


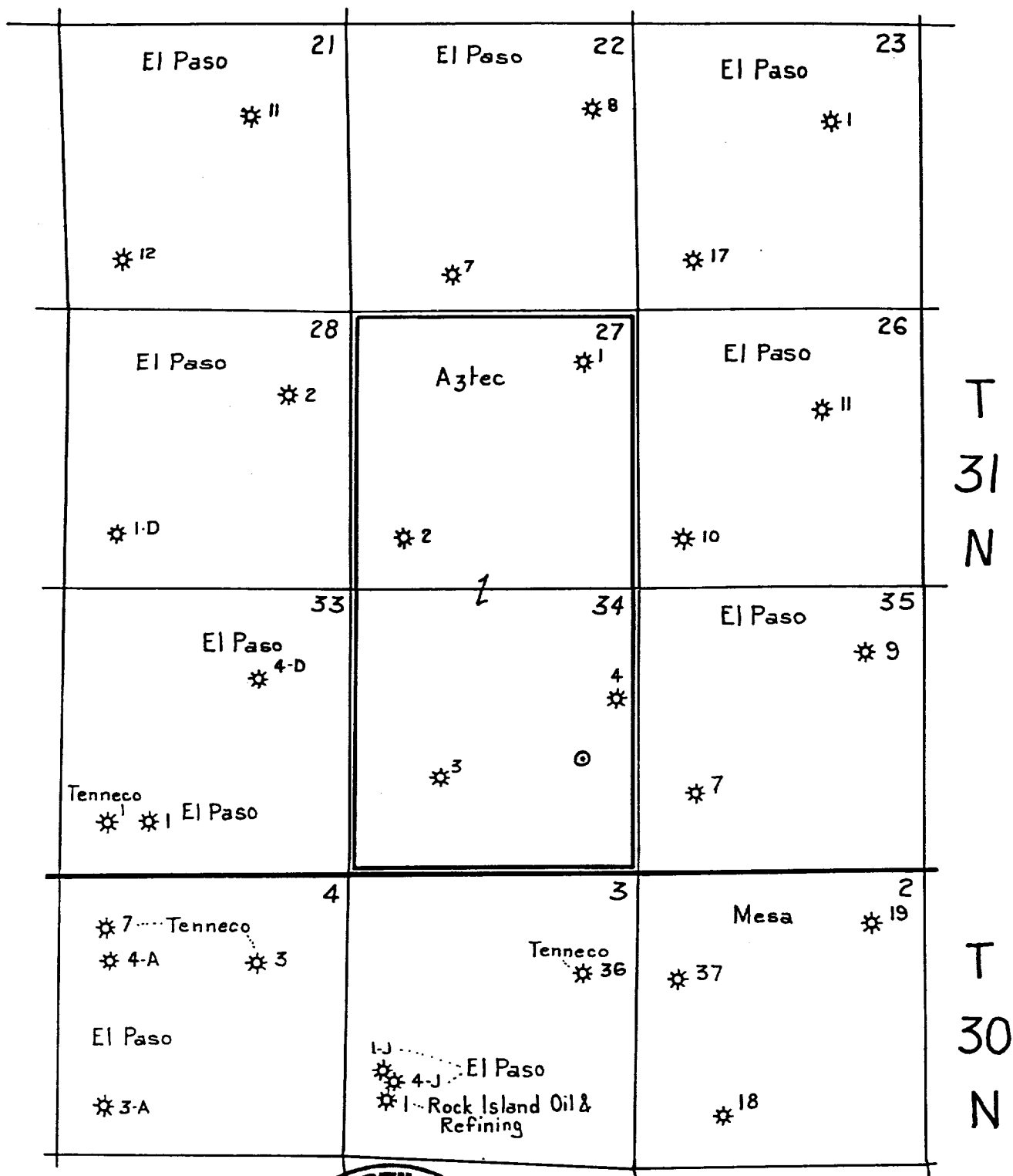


RECEIVED
MAY 25 1976
OIL CON. COM.
DIST. 3

AZTEC OIL & GAS COMPANY
HALE #4-A
2160 FSL & 1075 FEL, SEC. 34-T31N-R
SAN JUAN COUNTY, NEW MEXICO

-  Existing Well
-  Proposed Well
-  Existing Road
-  Proposed Road

R-8-W



AZTEC OIL & GAS COMPANY
 HALE #4-A
 2160 FSL & 1075 FEL, SEC. 34-T31N-R8W
 SAN JUAN COUNTY, NEW MEXICO

* Existing Wells
 o Proposed Well