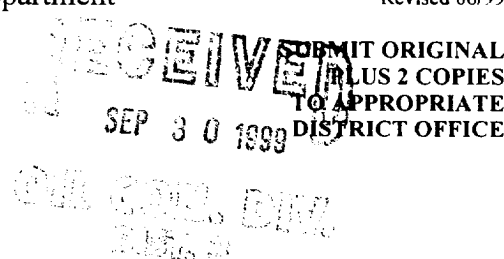


District I - (505) 393-6161
1625 N. French Dr
Hobbs, NM 88241-1980
District II - (505) 748-1283
811 S. First -
Artesia, NM 88210
District III - (505) 334-6178
1000 Rio Brazos Road
Aztec, NM 87410
District IV - (505) 827-7131

New Mexico
Energy Minerals and Natural Resources Department
Oil Conservation Division
2040 South Pacheco Street
Santa Fe, New Mexico 87505
(505) 827-7131

Form C-140
Revised 06/99



APPLICATION FOR
WELL WORKOVER PROJECT

I. Operator and Well

Operator name & address Amoco Production Company P.O. Box 3092 Houston, TX 77253						OGRID Number 000778		
Contact Party Mary Corley						Phone 281-366-4491		
Property Name Mansfield				Well Number 1A		API Number 30-045-22026		
UL A	Section 19	Township 30N	Range 9W	Feet From The 815'	North/South Line North	Feet From The 850'	East/West Line East	County San Juan

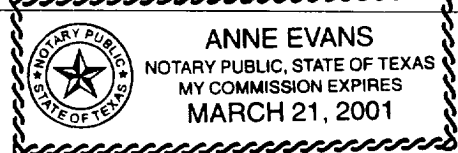
II. Workover

Date Workover Commenced: November 20 1998	Previous Producing Pool(s) (Prior to Workover): Blanco Mesaverde/Basin Fruitland Coal
Date Workover Completed: November 20 1998	

III. Attach a description of the Workover Procedures performed to increase production.

IV. Attach a production decline curve or table showing at least twelve months of production prior to the workover and at least three months of production following the workover reflecting a positive production increase.

V. AFFIDAVIT:

State of <u>Texas</u>)) ss. County of <u>Harris</u>)	
<u>Mary Corley</u> , being first duly sworn, upon oath states:	
1. I am the Operator, or authorized representative of the Operator, of the above-referenced Well.	
2. I have made, or caused to be made, a diligent search of the production records reasonably available for this Well.	
3. To the best of my knowledge, this application and the data used to prepare the production curve and/or table for this Well are complete and accurate.	
Signature <u>Mary Corley</u>	Title <u>Sr. Business Analyst</u> Date <u>September 29 1999</u>
SUBSCRIBED AND SWORN TO before me this <u>29</u> day of <u>September</u> , <u>1999</u> .	
<u>Anne Evans</u> Notary Public	
My Commission expires: <u>March 21 2001</u>	

FOR OIL CONSERVATION DIVISION USE ONLY:

VI. CERTIFICATION OF APPROVAL:

This Application is hereby approved and the above-referenced well is designated a Well Workover Project and the Division hereby verifies the data shows a positive production increase. By copy hereof, the Division notifies the Secretary of the Taxation and Revenue Department of this Approval and certifies that this Well Workover Project was completed on 11/20/98.

Signature District Supervisor <u>[Signature]</u>	OCD District <u>3</u>	Date <u>10/15/99</u>
---	--------------------------	-------------------------

VII. DATE OF NOTIFICATION TO THE SECRETARY OF THE TAXATION AND REVENUE DEPARTMENT: _____

Mansfield 1A

BLANCO MESAVERDE & BASIN FRUITLAND COAL GAS POOLS

API 30-045-22026

FLAC # 979282-01 & 979282-02

LOCATION S19 T30N R9W

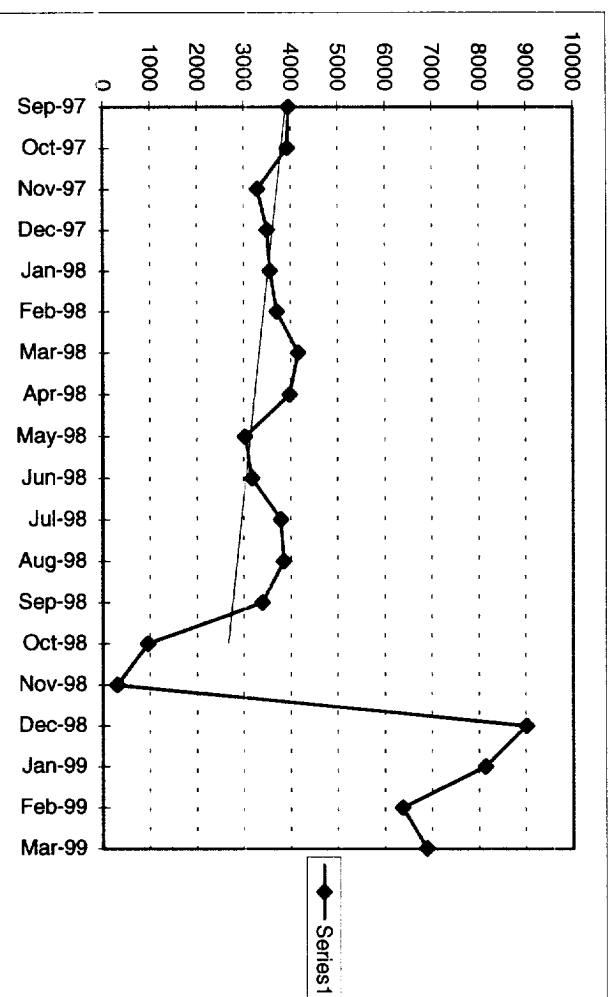
WELL CONNECTED TO COMPRESSOR STATION

COMPLETED 11/20/98

PRODUCTION TABLE

Sep-97	3961
Oct-97	3935
Nov-97	3295
Dec-97	3500
Jan-98	3557
Feb-98	3707
Mar-98	4166
Apr-98	3982
May-98	3025
Jun-98	3173
Jul-98	3790
Aug-98	3848
Sep-98	3392
Oct-98	950
Nov-98	301
Dec-98	9009
Jan-99	8135
Feb-99	6372
Mar-99	6887

DECLINE CURVE



WELL EQUIPPED WITH AMOCO'S ELECTRONIC CONTROL/MONITOR SYSTEM. EQUIPMENT ADDED - PRESSURE TRANSDUCERS, MICRO PROCESSOR, 900 MEGAHERTZ RADIO, SOLAR POWER, ELECTRONIC FLOW, CHOKE CONTROL, VENT CONTROL, TANK AND PIT MONITORING, PLUNGER LIFT CONTROL AND MONITORING, AND COMPRESSOR AND PUMPING UNIT RUNTIME.

NOTE: PRODUCTION FROM THIS WELL IS DOWNHOLE COMMINGLED.