

NEW MEXICO OIL CONSERVATION COMMISSION  
SANTA FE, NEW MEXICO  
APPLICATION FOR MULTIPLE COMPLETION

Form C-107  
5-1-61

|  |                  |                           |                             |                                |  |
|--|------------------|---------------------------|-----------------------------|--------------------------------|--|
| Operator<br><b>Mountain Fuel Supply Company</b>            |                  | County<br><b>San Juan</b> |                             | Date<br><b>October 5, 1977</b> |  |
| Address<br><b>P. O. Box 1129, Rock Springs, Wyo. 82901</b> |                  | Lease<br><b>Fruitland</b> |                             | Well No.<br><b>1</b>           |  |
| Location of Well   | Unit<br><b>A</b> | Section<br><b>28</b>      | Township<br><b>30 North</b> | Range<br><b>14 West</b>        |  |

1. Has the New Mexico Oil Conservation Commission heretofore authorized the multiple completion of a well in these same pools or in the same zones within one mile of the subject well? YES \_\_\_\_\_ NO X
2. If answer is yes, identify one such instance: Order No. \_\_\_\_\_ ; Operator Lease, and Well No.: \_\_\_\_\_


|  |                |                   |              |
|--|----------------|-------------------|--------------|
| 3. The following facts are submitted:                | Upper Zone     | Intermediate Zone | Lower Zone   |
| a. Name of Pool and Formation                        |                |                   |              |
| b. Top and Bottom of Pay Section (Perforations)      | 1144<br>1160   |                   | 3282<br>3288 |
| c. Type of production (Oil or Gas)                   | Non-Productive |                   | Gas          |
| d. Method of Production (Flowing or Artificial Lift) | N/A            |                   | Flowing      |

4. The following are attached. (Please check YES or NO)

- | Yes                                 | No                                  |   |
|-------------------------------------|-------------------------------------|---|
| <input checked="" type="checkbox"/> | <input type="checkbox"/>            | a. Diagrammatic Sketch of the Multiple Completion, showing all casing strings, including diameters and setting depths, centralizers and/or turbolizers and location thereof, quantities used and top of cement, perforated intervals, tubing strings, including diameters and setting depth, location and type of packers and side door chokes, and such other information as may be pertinent. |
| <input checked="" type="checkbox"/> | <input type="checkbox"/>            | b. Plat showing the location of all wells on applicant's lease, all offset wells on offset leases, and the names and addresses of operators of all leases offsetting applicant's lease.   |
| <input type="checkbox"/>            | <input checked="" type="checkbox"/> | c. Waivers consenting to such multiple completion from each offset operator, or in lieu thereof, evidence that said offset operators have been furnished copies of the application.*  |
| <input checked="" type="checkbox"/> | <input type="checkbox"/>            | d. Electrical log of the well or other acceptable log with tops and bottoms of producing zones and intervals of perforation indicated thereon. (If such log is not available at the time application is filed it shall be submitted as provided by Rule 112-A.)   |

5. List all offset operators to the lease on which this well is located together with their correct mailing address.

SEE ATTACHED SHEET.



6. Were all operators listed in Item 5 above notified and furnished a copy of this application? YES X NO \_\_\_\_\_. If answer is yes, give date of such notification October 5, 1977.

CERTIFICATE: I, the undersigned, state that I am the representative of the Mountain Fuel Supply Company (company), and that I am authorized by said company to make this report; and that this report was prepared under my supervision and direction and that the facts stated therein are true, correct and complete to the best of my knowledge.

Thomas M. Adams  
Signature

\*Should waivers from all offset operators not accompany an application for administrative approval, the New Mexico Oil Conservation Commission will hold the application for a period of twenty (20) days from date of receipt by the Commission's Santa Fe office. If, after said twenty-day period, no protest nor request for hearing is received by the Santa Fe office, the application will then be processed.

NOTE: If the proposed multiple completion will result in an unorthodox well location and/or a non-standard perforation unit in one or more of the producing zones, then separate application for approval of the same should be filed simultaneously with this application.

ADDRESSES

Mountain Fuel Supply Company  
180 East First South  
P.O. Box 11368  
Salt Lake City, UT 84139

Dugan Production Corp.  
P.O. Box 234  
Farmington, NM 87401

Mesa Petroleum Company  
2800 Lincoln Center Building  
1660 Lincoln Street  
Denver, CO 80203

Aztec Oil and Gas  
(Now Southland Royalty Company)  
1010 Denver Club Building  
518-17th Street  
Denver, CO 80202

Tenneco Oil Company  
Suite 1200  
Lincoln Tower Building  
Denver, CO 80203

Ladd Petroleum Corporation  
830 Denver Club Building  
Denver, CO 80202


McHugh Oil and Gas  
Farmington, NM 87401

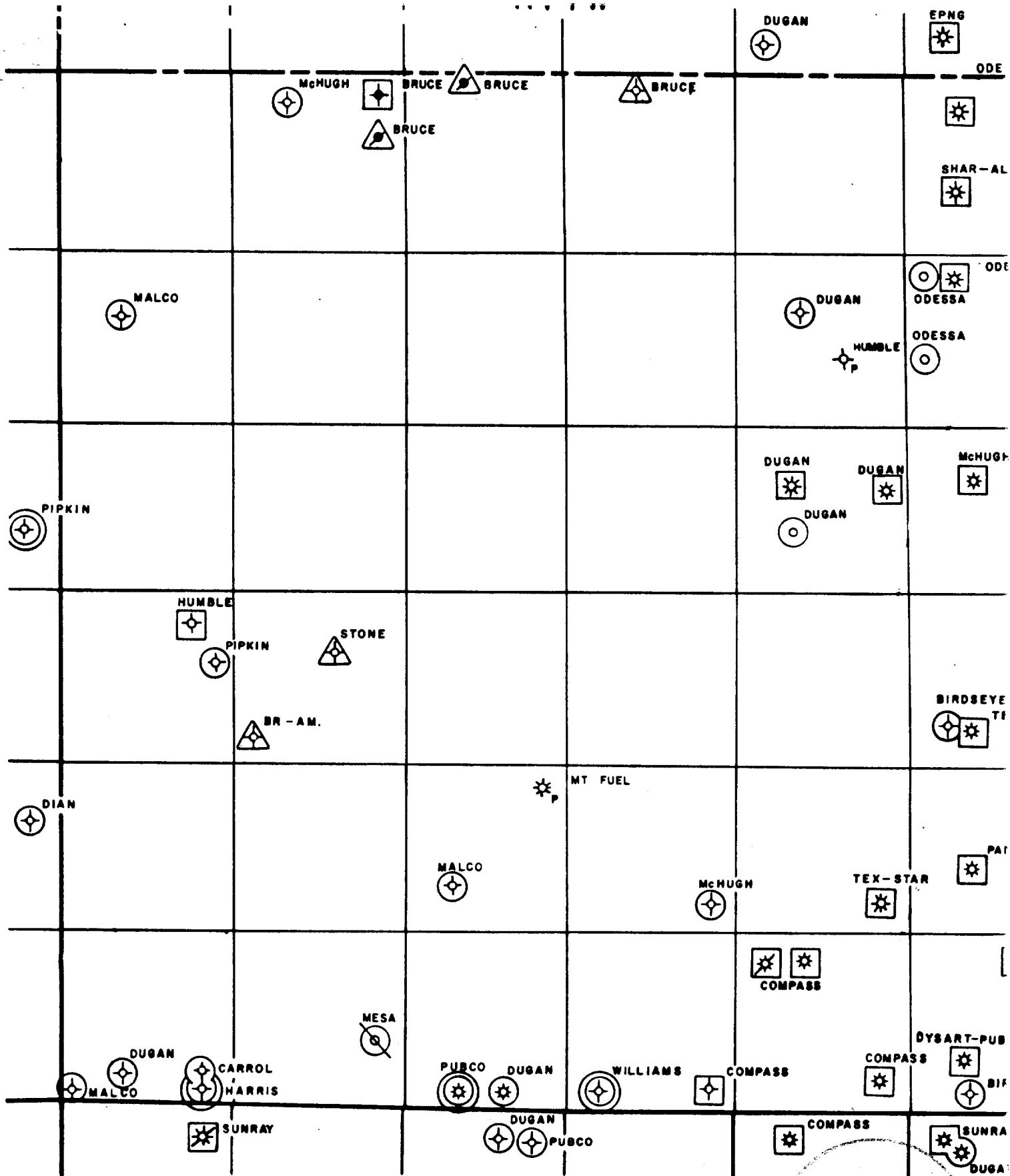


LEASE OWNERSHIP T 30N, R 14W

San Juan County, New Mexico  
Fruitland Well No. 1

| Contract No. | Serial No.              | Interest Owners   |
|--------------|-------------------------|---|
| 1            | NM-19163                | Mountain Fuel Supply  |
| 2            | NM-13613                | Tenneco & Mountain Fuel   |
| 3            | NM-25857                | Tenneco & Mountain Fuel   |
| 4            | NM-15272                | Tenneco & Mountain Fuel   |
| 5            | NM-20314                | Tenneco & Mountain Fuel   |
| 6            | NM-4465                 | Dugan Production Corp.<br>Surface-Pictured Cliffs<br>Tenneco & Mountain Fuel<br>Deeper Rights |
| 7            | NM-20313<br>(drillsite) | Tenneco & Mountain Fuel   |
| 8            | NM-13811                | Tenneco & Mountain Fuel   |
| 9            | LG 3045                 | Mesa Petroleum  |
| 10           | E 3555-4                | Mesa Petroleum  |
| 11           | LG 3016                 | Mesa Petroleum  |
| 12           | E 6714                  | Mesa Petroleum  |
| 13           | SF-079968               | Mesa Petroleum  |
| 14           | Patented Land           | McHugh Oil and Gas  |
| 15           | SF-080466               | Aztec Oil and Gas   |
| 16           | NM-0206995              | Ladd Petroleum<br>Surface 6195'<br>Aztec Oil and Gas<br>Deeper Rights                         |





## LEGEND



# PICTURE CLIFFS

**MESAVERDE**

GAL I IIP

