

UNITED STATES
DEPARTMENT OF THE INTERIOR
GEOLOGICAL SURVEY

SUNDRY NOTICES AND REPORTS ON WELLS

(Do not use this form for proposals to drill or to deepen or plug back to a different reservoir. Use Form 9-331-C for such proposals.)

1. oil well ☐ gas well ☒ other ☐

2. NAME OF OPERATOR
EL PASO NATURAL GAS CO.

3. ADDRESS OF OPERATOR
BOX 990, FARMINGTON, NEW MEXICO

4. LOCATION OF WELL (REPORT LOCATION CLEARLY. See space 17 below.)
AT SURFACE: 1710'N, 925' W
AT TOP PROD. INTERVAL:
AT TOTAL DEPTH:

16. CHECK APPROPRIATE BOX TO INDICATE NATURE OF NOTICE, REPORT, OR OTHER DATA

REQUEST FOR APPROVAL TO:	SUBSEQUENT REPORT OF:
TEST WATER SHUT-OFF <input type="checkbox"/>	<input checked="" type="checkbox"/>
FRACTURE TREAT <input type="checkbox"/>	<input type="checkbox"/>
SHOOT OR ACIDIZE <input type="checkbox"/>	<input type="checkbox"/>
REPAIR WELL <input type="checkbox"/>	<input type="checkbox"/>
PULL OR ALTER CASING <input type="checkbox"/>	<input type="checkbox"/>
MULTIPLE COMPLETE <input type="checkbox"/>	<input type="checkbox"/>
CHANGE ZONES <input type="checkbox"/>	<input type="checkbox"/>
ABANDON* <input type="checkbox"/>	<input type="checkbox"/>
(other) <input type="checkbox"/>	<input type="checkbox"/>

5. LEASE
SF 078438

6. IF INDIAN, ALLOTTEE OR TRIBE NAME

7. UNIT AGREEMENT NAME
SAN JUAN 32-9 Unit

8. FARM OR LEASE NAME
SAN JUAN 32-9 Unit

9. WELL NO.
1A

10. FIELD OR WILDCAT NAME
BLANCO MV

11. SEC., T., R., M., OR BLK. AND SURVEY OR AREA
Sec. 18, T-31-N, R-9-W
NMPM

12. COUNTY OR PARISH
SAN JUAN

13. STATE
NEW MEXICO

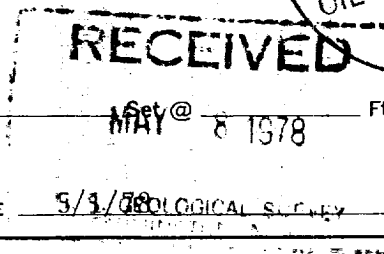

14. API NO.

15. ELEVATIONS (SHOW DF, KDB, AND WD)
6637' GL

(NOTE: Report results of multiple completion or zone change on Form 9-330.)

17. DESCRIBE PROPOSED OR COMPLETED OPERATIONS (Clearly state all pertinent details, and give pertinent dates, including estimated date of starting any proposed work. If well is directionally drilled, give subsurface locations and measured and true vertical depths for all markers and zones pertinent to this work.)*

4/27/78: Spudded well. Drilled surface hole.
Ran 5 joints 9 5/8", 36# K-55 surface casing, 204' set at 216'. Cemented with 224 cu. ft. cement. Circulated to surface. WOC 12 hours; held 600#/30 minutes.



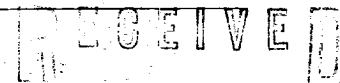
Subsurface Safety Valve: Manu. and Type _____ 1651@ 8 1978 Ft.

18. I hereby certify that the foregoing is true and correct

SIGNED W. G. Duco TITLE Drilling Clerk DATE 5/3/78

(This space for Federal or State office use)

APPROVED BY _____ TITLE _____ DATE _____
CONDITIONS OF APPROVAL, IF ANY:



MAY 3 1978

*See Instructions on Reverse Side

U. S. GEOLOGICAL SURVEY
DURANGO, COLO.