

30-045-23484
5. LEASE DESIGNATION AND SERIAL NO.
NM 03358

6. IF INDIAN, ALLOTTEE OR TRIBE NAME

PLUG BACK ☐

MULTIPLE ☐

ZONE

At surface

At proposed prod. zone

202

B-11-31N-7W

San Juan	New Mexico
----------	------------

17. NO. OF ACRES ASSIGNED
TO THIS WELL

160

19. PROPOSED DEPTH
3600'

20. ROTARY OR CABLE TOOLS

Rotary

6440' GL

May 20, 1979

23. PROPOSED CASING AND CEMENTING PROGRAM

We propose to perforate the Pictured Cliffs-Fruitland Zones and foam fracture with 30,000 gallons water and 140,000 lbs. sand in one stage. Fruitland 2980', Pictured Cliffs 3270', Lewis 3470'. A 3000 PSI WP; Series 10" - 900 adapted to Series 10" - 600 hydraulic blowout preventer equipped with blind and necessary pipe rams with adequate kill and bleed off lines will be used.

A mud of sufficient weight to control the Fruitland Formation will be used.

Blow out preventers will be tested every trip.

gas lubricated

IN ABOVE SPACE DESCRIBE PROPOSED PROGRAM: If proposal is to deepen or plug back, give data on present productive zone and proposed new productive zone. If proposal is to drill or deepen directionally, give pertinent data on subsurface locations and measured and true vertical depths. Give blowout preventer program, if any.

A circular ink stamp is located in the lower right quadrant of the page. The text within the stamp is arranged in a circular fashion. At the top, the word "RECEIVED" is curved along the upper edge. Below it, the date "APR 20 1979" is stamped in a straight line. Underneath the date, the words "OIL CON. COM." are curved along the lower edge. At the very bottom of the stamp, the text "DIST. 3" is stamped in a straight line. The stamp is slightly faded and has a rough, hand-stamped appearance.

24. [Signature]
SIGNED Blasas' Loos TITLE District Manager DATE April 19, 1979

(This space for Federal or State office use)

PERMIT NO.

APPROVAL DATE

APPROVED BY

TITLE

DATE _____

CONDITIONS OF APPROVAL, IF ANY:

ok Frank

*See Instructions On Reverse Side

NEW MEXICO OIL CONSERVATION COMMISSION
WELL LOCATION AND ACREAGE DEDICATION PLAT

Form C-102
Supersedes C-128
Effective 1-1-65

All distances must be from the outer boundaries of the Section.

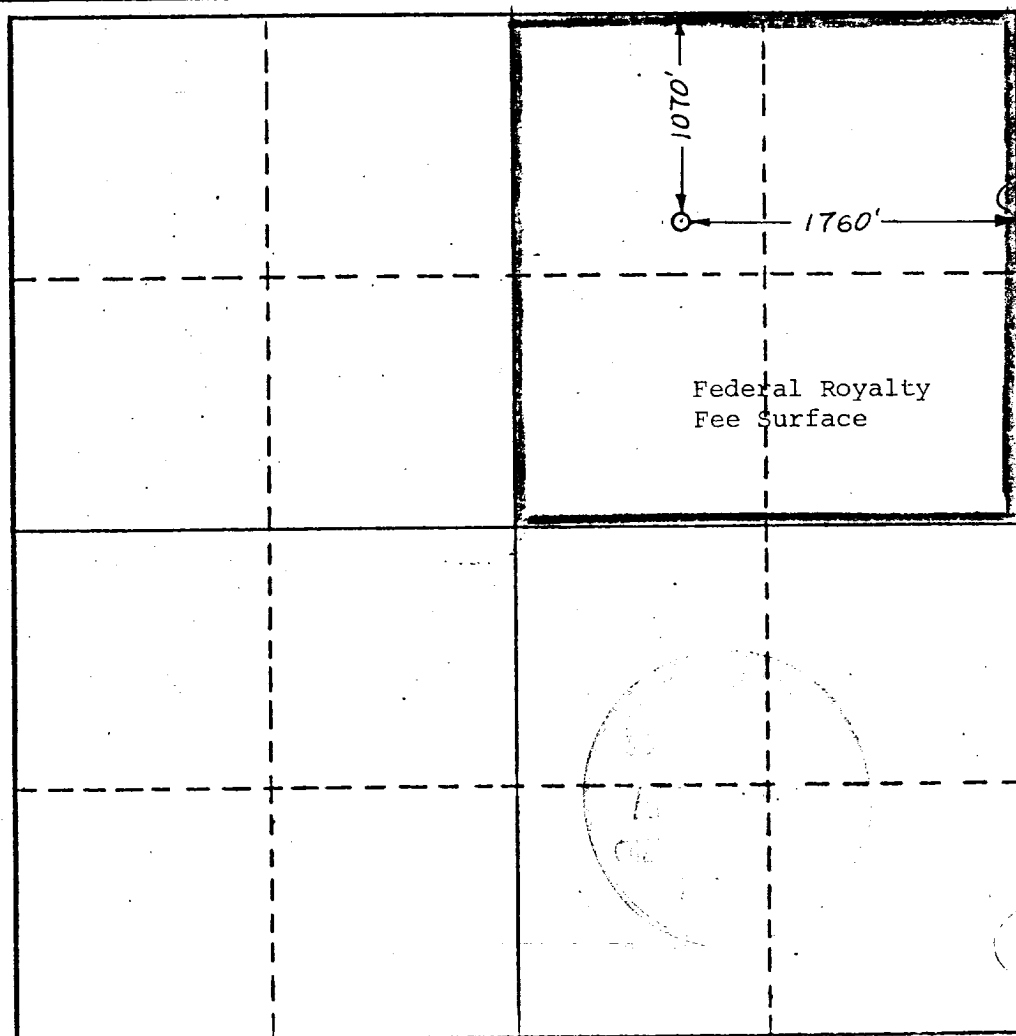
Operator BLACKWOOD & NICHOLS		Lease NORTHEAST BLANCO UNIT		Well No. 202
Unit Letter B	Section 11	Township 31 N.	Range 7W., N.M.P.M.	County SAN JUAN
Actual Footage Location of Wells 1070 feet from the north line and 1760 feet from the east line				
Ground Level Elev. 6440 UG	Producing Formation Pictured Cliffs	Pool South Los Pinos - Fruit - Pictured Cliffs ext	Dedicated Acreage: 160 Acres	

- Outline the acreage dedicated to the subject well by colored pencil or hachure marks on the plat below.
- If more than one lease is dedicated to the well, outline each and identify the ownership thereof (both as to working interest and royalty).
- If more than one lease of different ownership is dedicated to the well, have the interests of all owners been consolidated by communitization, unitization, force-pooling, etc?

☒ Yes ☐ No If answer is "yes," type of consolidation Unitization

If answer is "no," list the owners and tract descriptions which have actually been consolidated. (Use reverse side of this form if necessary.)

No allowable will be assigned to the well until all interests have been consolidated (by communitization, unitization, forced-pooling, or otherwise) or until a non-standard unit, eliminating such interests, has been approved by the Commission.



CERTIFICATION

I hereby certify that the information contained herein is true and complete to the best of my knowledge and belief.

Name

DeLasso Loos

Position

District Manager

Company

Blackwood & Nichols Co., Ltd

Date

April 19, 1979

I hereby certify that the well location shown on this plat was plotted from field notes of actual surveys made by me or under my supervision, and that the same is true and correct to the best of my knowledge and belief.

April 17, 1979

Date Surveyed

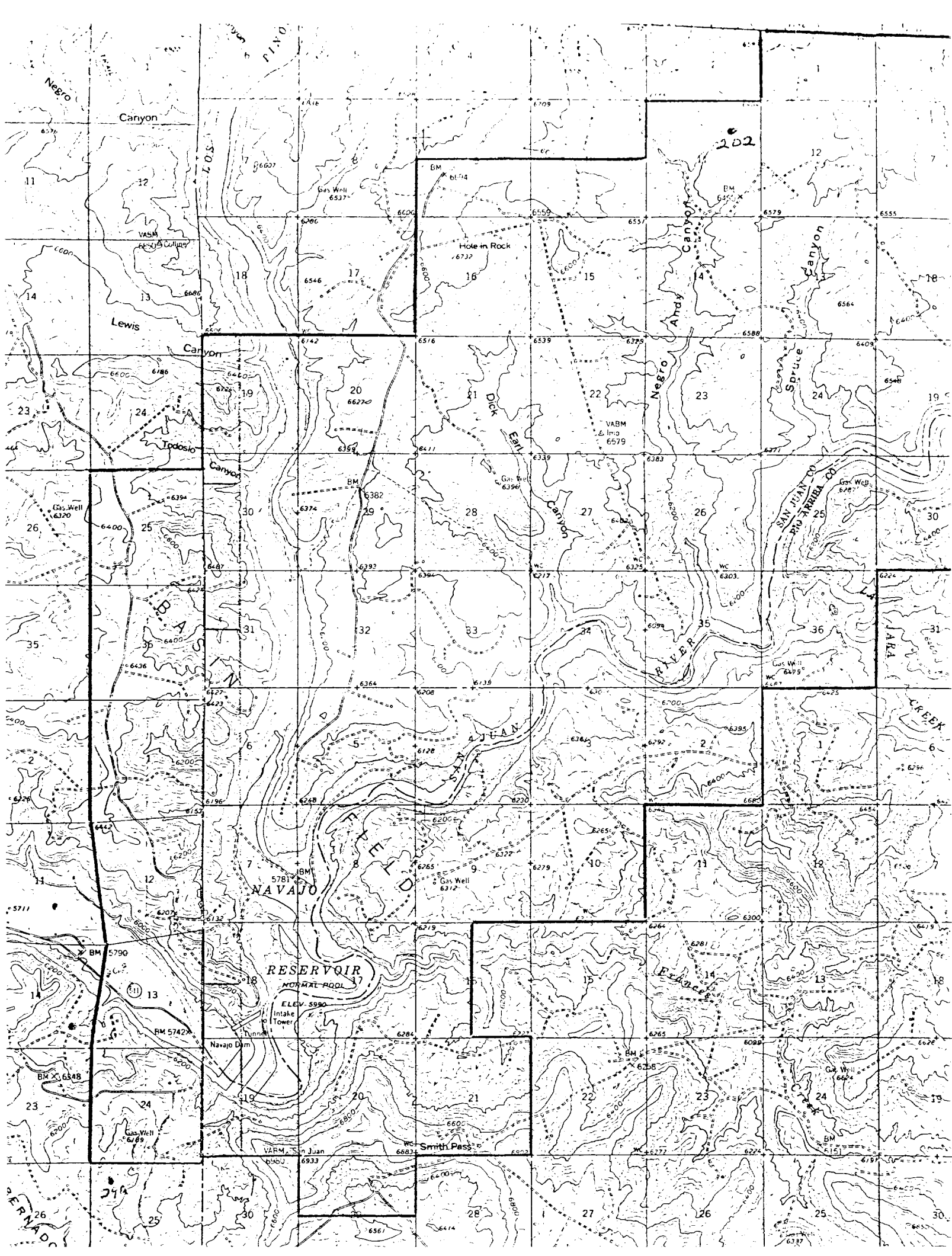
Registered Professional Engineer and/or Land Surveyor

John A. Kroeger, L.S.

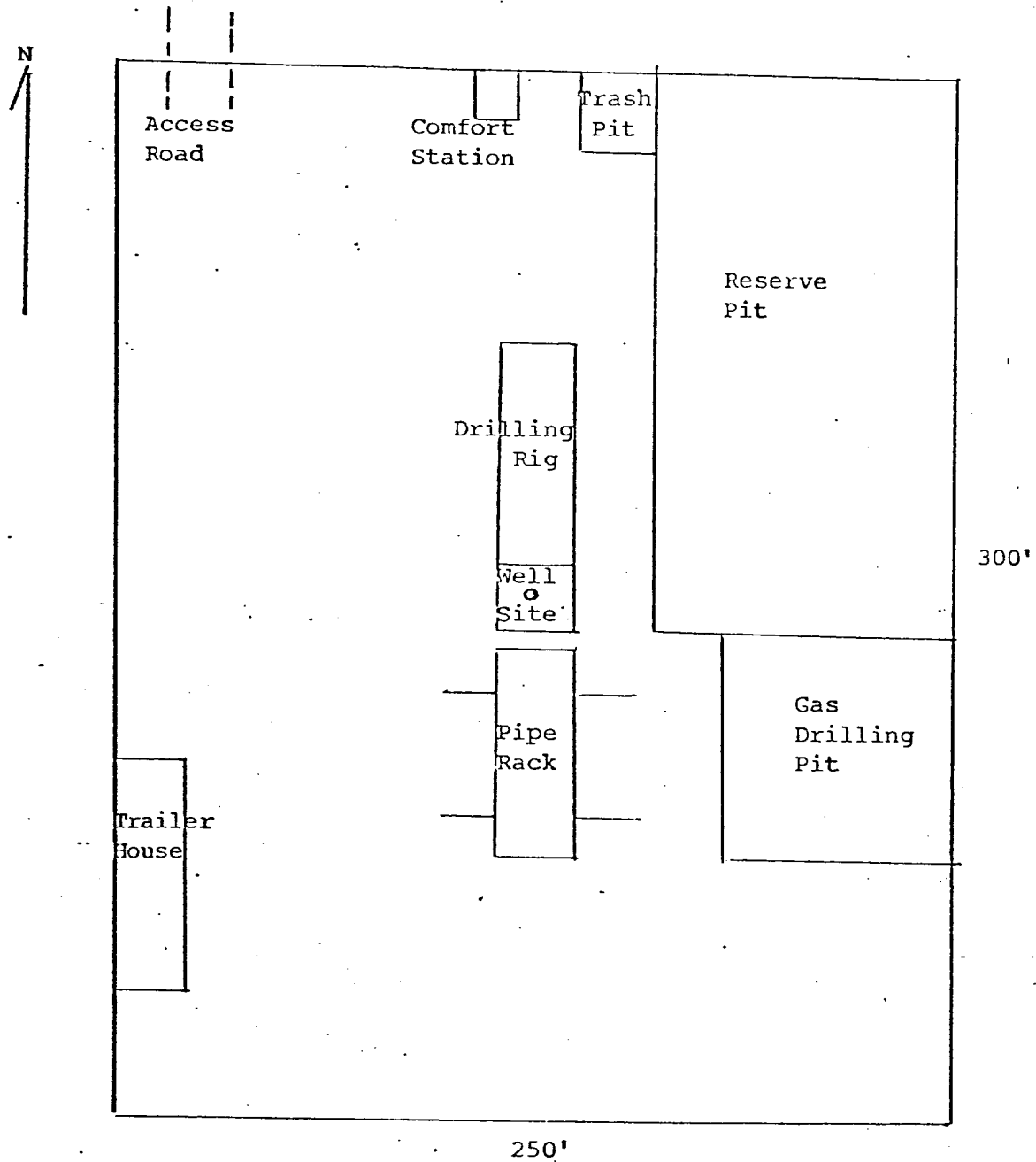
Cert. No. 1941

Certificate No.

0 330 660 990 1320 1650 1980 2310 2640 2000 1800 1600 1400 1200 1000 800 600 400 200 0



Blackwood & Nichols Co., Ltd.
Northeast Blanco Unit No. 202
1070' F/NL - 1760' F/EL B-11-31N-7W
San Juan County, New Mexico



BLACKWOOD & NICHOLS Co., LTD.

P. O. BOX 1237

DURANGO, COLORADO 81301

(303) 247-0728

April 19, 1979

United States Geological Survey
Federal Bldg. - 701 Camino Del Rio
Durango, Colorado 81301

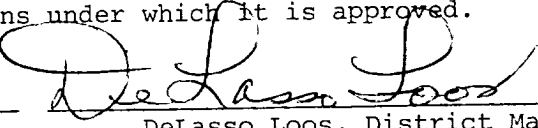
Gentlemen:

Blackwood & Nichols Co., Ltd., as operator of the Northeast Blanco Unit, proposes to drill the Northeast Blanco Unit Well No. 202 as a Pictured Cliffs-Fruitland well located in the NE/4, Sec. 11-31N-7W, San Juan County, New Mexico. The well will be completed in the Pictured Cliffs-Fruitland Zones.

Attached are maps and other data pertinent to the Development Plan for Surface Use.

- I. Existing roads; See attached U.S.G.S. topographic map.
- II, III, IV, VI and IX: See attached maps.
- V. Water will be hauled by truck transport from the Navajo Lake, approximately four miles southwest of the location.
- VII. Waste material will be placed in a reserve pit and later buried or burned.
- VIII. Camp or airstrip will not be necessary.
- IX. See attached map of well site layout. (Not to scale)
- X. Upon completion the location will be leveled to its original state. The access road will remain. The location will be seeded, as per the Bureau of Land Management requirements.
- XI. The location is relatively level and covered with Cedar and Pinon trees which will be disposed of as per the Bureau of Land Management requirements, an archaeological clearance will be obtained.
- XII. DeLasso Loos, 1032½ Main Street, Durango, Colorado 81301; Telephones: Office: 303-247-0728; Home: 303-247-2345.
- XIII. I hereby certify that I, or persons under my direct supervision have inspected the proposed drill site and access route; that I am familiar with the conditions which presently exist; that the statements made in this plan are, to the best of my knowledge, true and correct; and, that the work associated with the operations proposed herein will be performed by Blackwood & Nichols Co., Ltd., and its contractors and subcontractors in conformity with this plan and terms and conditions under which it is approved.

Date April 19, 1979


DeLasso Loos, District Manager

DL:st
Attachments