

UNITED STATES
DEPARTMENT OF THE INTERIOR
GEOLOGICAL SURVEY

SUNDRY NOTICES AND REPORTS ON WELLS

(Do not use this form for proposals to drill or to deepen or plug back to a different reservoir. Use Form 9-331-C for such proposals.)

1. oil ☐ gas ☒ other ☐
well well
2. NAME OF OPERATOR
El Paso Natural Gas Company
3. ADDRESS OF OPERATOR
PO Box 289, Farmington, NM 87401
4. LOCATION OF WELL (REPORT LOCATION CLEARLY. See space 17 below.)
AT SURFACE: 1510'N, 1550'W
AT TOP PROD. INTERVAL:
AT TOTAL DEPTH:

16. CHECK APPROPRIATE BOX TO INDICATE NATURE OF NOTICE, REPORT, OR OTHER DATA

REQUEST FOR APPROVAL TO: SUBSEQUENT REPORT OF:
TEST WATER SHUT-OFF ☐ ☐
FRACTURE TREAT ☐ ☐
SHOOT OR ACIDIZE ☐ ☐
REPAIR WELL ☐ ☐
PULL OR ALTER CASING ☐ ☐
MULTIPLE COMPLETE ☐ ☐
CHANGE ZONES ☐ ☐
ABANDON* ☐ ☐
(other) Change Plans

17. DESCRIBE PROPOSED OR COMPLETED OPERATIONS (Clearly state all pertinent details, and give pertinent dates, including estimated date of starting any proposed work. If well is directionally drilled, give subsurface locations and measured and true vertical depths for all markers and zones pertinent to this work.)*

It is intended to move the subject location site from
1510'N, 1550'W, Section 28, T-30-N, R-11-W to
1520'N, 1550'W, Section 28, T-30-N, R-11-W

5. LEASE SF 078138	
6. IF INDIAN, ALLOTTEE OR TRIBE NAME	
7. UNIT AGREEMENT NAME	
8. FARM OR LEASE NAME Morris A	
9. WELL NO. 3R	
10. FIELD OR WILDCAT NAME Aztec Pic.Cliffs	
11. SEC., T., R., M., OR BLK. AND SURVEY OR AREA Sec.28, T-30-N, R-11-W NMPM	
12. COUNTY OR PARISH San Juan	13. STATE NM
14. API NO.	
15. ELEVATIONS (SHOW DF, KDB, AND WD) 5879'GL	

(NOTE: Report results of multiple completion or zone change on Form 9-330.)

Subsurface Safety Valve: Manu. and Type

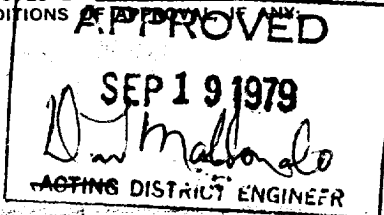
18. I hereby certify that the foregoing is true and correct

SIGNED Perry Bradford TITLE Drilling Clerk DATE 8-15-79

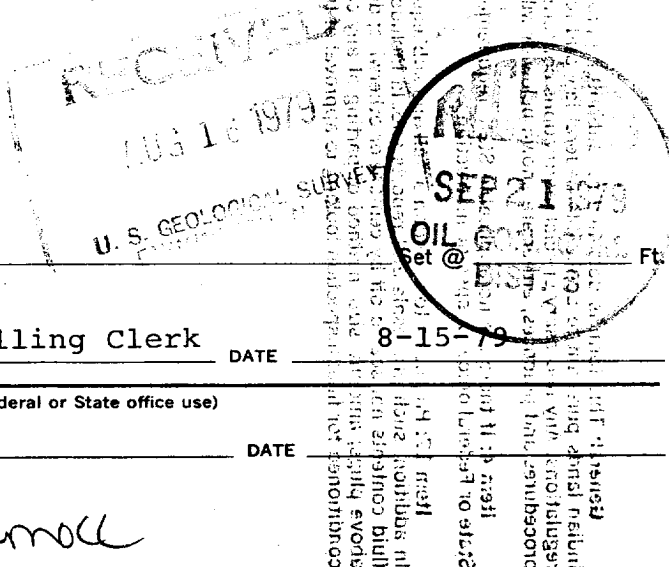
(This space for Federal or State office use)

APPROVED BY
CONDITIONS

TITLE DATE



*See Instructions on Reverse Side



All distances must be from the outer boundaries of the Section.

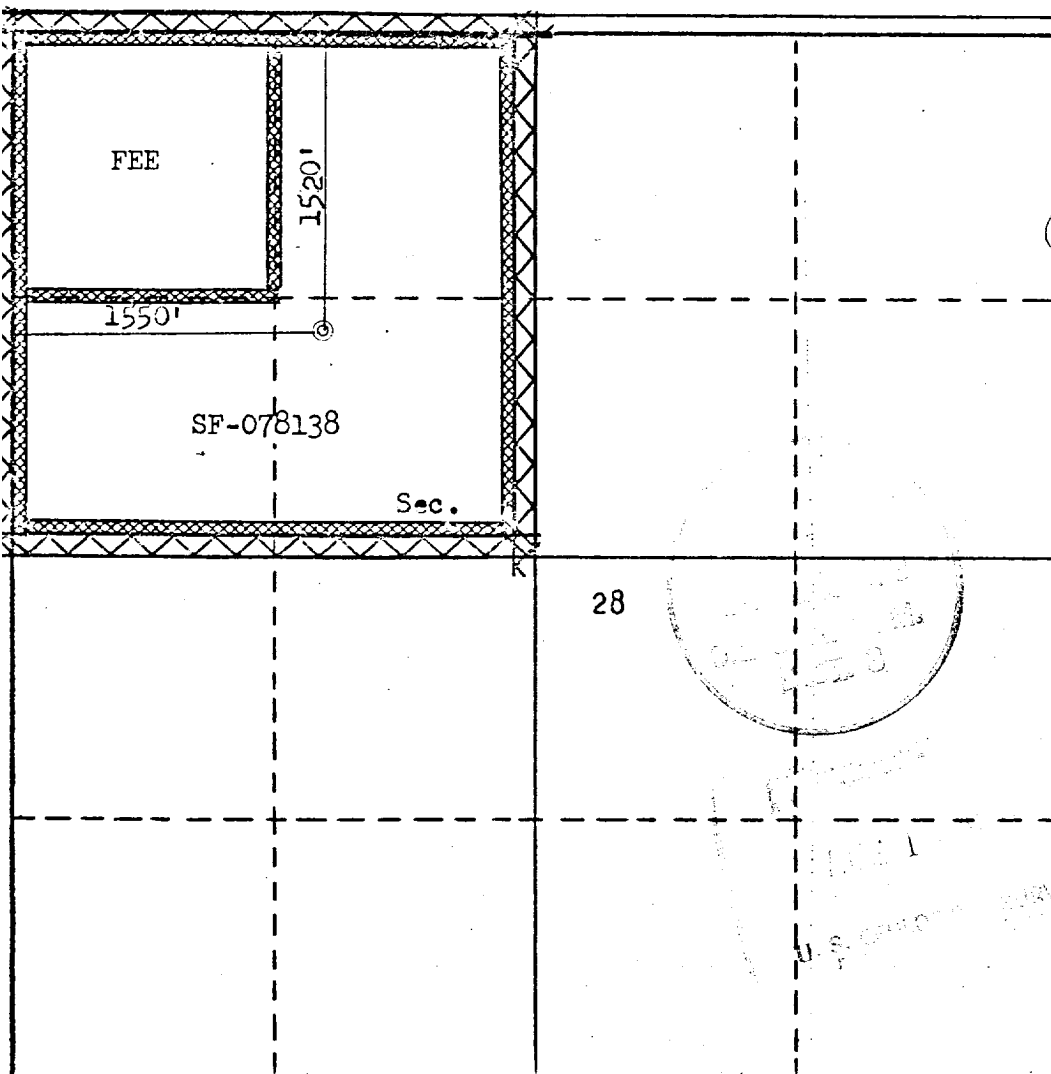
Operator EL PASO NATURAL GAS COMPANY			Lease MORRIS "A" (SF-078138)		Well No. 3-R
Unit Letter F	Section 28	Township 30N	Range 11W	County San Juan	
Actual Footage Location of Well: 1520 feet from the North line and 1550 feet from the West line					
Ground Level Elev. 5879	Producing Formation PICTURED CLIFFS		Pool AZTEC PICTURED CLIFFS	Dedicated Acreage: 158.25 Acres	

1. Outline the acreage dedicated to the subject well by colored pencil or hachure marks on the plat below.
2. If more than one lease is dedicated to the well, outline each and identify the ownership thereof (both as to working interest and royalty).
3. If more than one lease of different ownership is dedicated to the well, have the interests of all owners been consolidated by communitization, unitization, force-pooling, etc?

☐ Yes ☐ No If answer is "yes," type of consolidation _____

If answer is "no," list the owners and tract descriptions which have actually been consolidated. (Use reverse side of this form if necessary.) _____

No allowable will be assigned to the well until all interests have been consolidated (by communitization, unitization, forced-pooling, or otherwise) or until a non-standard unit, eliminating such interests, has been approved by the Commission. NOTE: THIS PLAT REISSUED TO REFLECT MOVED LOCATION. 8-14-79



CERTIFICATION

I hereby certify that the information contained herein is true and complete to the best of my knowledge and belief.

Name

Drilling Clerk

Position

El Paso Natural Gas co.

Company

August 15, 1979

Date

I hereby certify that the well location shown on this plat was plotted from field notes of actual surveys made by me or under my supervision, and that the same is true and correct to the best of my knowledge and belief.

Date Surveyed

June 22, 1979

Registered Professional Engineer
and/or Land Surveyor

Fred B. Kerr Jr.

Certificate No.

3950