

UNITED STATES
DEPARTMENT OF THE INTERIOR
GEOLOGICAL SURVEY

SUNDRY NOTICES AND REPORTS ON WELLS

(Do not use this form for proposals to drill or to deepen or plug back to a different reservoir. Use Form 9-331-C for such proposals.)

1. oil well ☐ gas well ☒ other2. NAME OF OPERATOR
Ladd Petroleum Corp.3. ADDRESS OF OPERATOR
Box 208, Farmington, NM 87401

4. LOCATION OF WELL (REPORT LOCATION CLEARLY. See space 17 below.)

AT SURFACE: 820' FSL - 1750' FEL
AT TOP PROD. INTERVAL:
AT TOTAL DEPTH:

16. CHECK APPROPRIATE BOX TO INDICATE NATURE OF NOTICE, REPORT, OR OTHER DATA

REQUEST FOR APPROVAL TO:

TEST WATER SHUT-OFF ☐
FRACTURE TREAT ☐
SHOOT OR ACIDIZE ☐
REPAIR WELL ☐
PULL OR ALTER CASING ☐
MULTIPLE COMPLETE ☐
CHANGE ZONES ☐
ABANDON* ☐
(other) change of location

SUBSEQUENT REPORT OF:

☐
☐
☐
☐
☐
☐
☐
☐

5. LEASE

SF 078213

6. IF INDIAN, ALLOTTEE OR TRIBE NAME

7. UNIT AGREEMENT NAME

8. FARM OR LEASE NAME
Federal9. WELL NO.
A #1E10. FIELD OR WILDCAT NAME
Basin Dakota11. SEC., T., R., M., OR BLK. AND SURVEY OR AREA
Sec 25 T30N R13W12. COUNTY OR PARISH
San Juan13. STATE
NM

14. API NO.

15. ELEVATIONS (SHOW DF, KDB, AND WD)
5681' GL

(NOTE: Report results of multiple completion or zone change on Form 9-330.)

17. DESCRIBE PROPOSED OR COMPLETED OPERATIONS (Clearly state all pertinent details, and give pertinent dates, including estimated date of starting any proposed work. If well is directionally drilled, give subsurface locations and measured and true vertical depths for all markers and zones pertinent to this work.)*

Location has been changed from 1020' FSL - 1750' FEL to 820' FSL - 1750' FEL in order to allow the city to extend Crestwood Drive per the attached map. (road needs to curve around hills in the area)

Subsurface Safety Valve: Manu. and Type

Set @ _____ Ft.

18. I hereby certify that the foregoing is true and correct

SIGNED Thomas A. Dugan TITLE Agent DATE 3-5-80

(This space for Federal or State office use)

APPROVED BY _____ TITLE _____ DATE _____
CONDITIONS OF APPROVAL, IF ANY:


ok Frank

RECEIVED COPY

NADCC

APPROVED

MAR 24 1980
JAMES F. SIMS
DISTRICT OIL & GAS SUPERVISOR



**NEW MEXICO OIL CONSERVATION COMMISSION
WELL LOCATION AND ACREAGE DEDICATION PLAT**

Form C-102
Supersedes C-128
Effective 1-4-65

All distances must be from the outer boundaries of the Section.

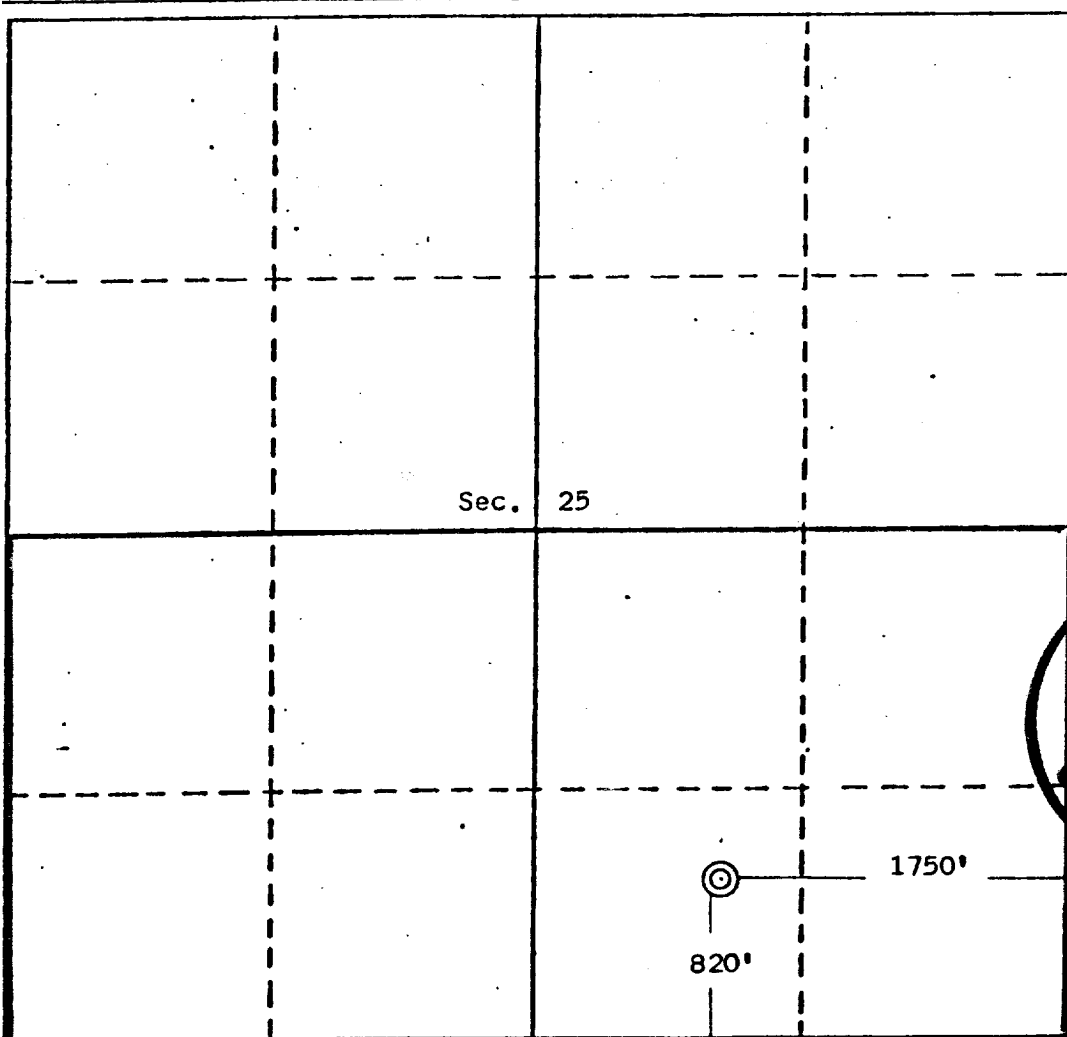
Operator Ladd Petroleum Corporation			Lease Federal A		Well No. 1E
Unit Letter 0	Section 25	Township 30 North	Range 13 West	County San Juan	
Actual Footage Location of Well: <div style="display: flex; justify-content: space-between;"> 820 feet from the South line and 1750 feet from the East line </div>					
Ground Level Elev. 5681	Producing Formation Dakota	Pool Basin Dakota	Dedicated Acreage: 320 Acres		

1. Outline the acreage dedicated to the subject well by colored pencil or hatchure marks on the plat below.
2. If more than one lease is dedicated to the well, outline each and identify the ownership thereof (both as to working interest and royalty).
3. If more than one lease of different ownership is dedicated to the well, have the interests of all owners been consolidated by communitization, unitization, force-pooling, etc?

☐ Yes ☐ No If answer is "yes," type of consolidation _____

If answer is "no," list the owners and tract descriptions which have actually been consolidated. (Use reverse side of this form if necessary.) _____

No allowable will be assigned to the well until all interests have been consolidated (by communitization, unitization, forced-pooling, or otherwise) or until a non-standard unit, eliminating such interests, has been approved by the Commission.




CERTIFICATION

I hereby certify that the information contained herein is true and complete to the best of my knowledge and belief.

Thomas A. Dugan

Name	Thomas A. Dugan
Position	Agent
Company	Ladd Petroleum Corp.
Date	3-5-80



Date Surveyed	March 3, 1980
Registered Professional Engineer and/or Land Surveyor	<i>Edgar L. Risenhoover</i>
Certificate No.	5979
Edgar L. Risenhoover, L.S.	