

UNITED STATES
DEPARTMENT OF THE INTERIOR
GEOLOGICAL SURVEY

SUBMIT IN TRIPLICATE*
(Other instructions on re-verse side)

Form approved.
Budget Bureau No. 42-R1424.

SUNDRY NOTICES AND REPORTS ON WELLS

(Do not use this form for proposals to drill or to deepen or plug back to a different reservoir.
Use "APPLICATION FOR PERMIT" for such proposals.)

1. OIL WELL ☐ GAS WELL ☒ OTHER ☐

2. NAME OF OPERATOR
Ladd Petroleum Corporation

3. ADDRESS OF OPERATOR
830 Denver Club Building, Denver, Colorado 80202

4. LOCATION OF WELL (Report location clearly and in accordance with any State requirements.*
See also space 17 below.)
At surface
1020' FSL & 1750' FEL (SW SE)

14. PERMIT NO.

15. ELEVATIONS (Show whether DF, RT, GR, etc.)
5681' GR

5. LEASE DESIGNATION AND SERIAL NO.
SF0-78213

6. IF INDIAN, ALLOTTEE OR TRIBE NAME
N/A

7. UNIT AGREEMENT NAME
N/A

8. FARM OR LEASE NAME
Federal 25

9. WELL NO.
#1E

10. FIELD AND POOL, OR WILDCAT
Basin Dakota

11. SEC., T., R., M., OR BLK. AND SURVEY OR AREA
Sec. 25 T30N R13W

12. COUNTY OR PARISH
San Juan

13. STATE
New Mexico

Check Appropriate Box To Indicate Nature of Notice, Report, or Other Data

NOTICE OF INTENTION TO:

SUBSEQUENT REPORT OF:

TEST WATER SHUT-OFF ☐

FRACTURE TREAT ☐

SHOOT OR ACIDIZE ☐

REPAIR WELL ☐

(Other) Provide additional information X

PULL OR ALTER CASING ☐

MULTIPLE COMPLETE ☐

ABANDON* ☐

CHANGE PLANS ☐

WATER SHUT-OFF ☐

FRACTURE TREATMENT ☐

SHOOTING OR ACIDIZING ☐

(Other) ☐

REPAIRING WELL ☐

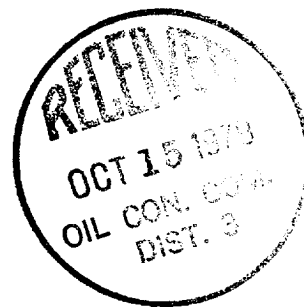
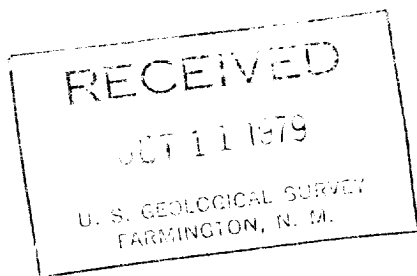
ALTERING CASING ☐

ABANDONMENT* ☐

(NOTE: Report results of multiple completion on Well Completion or Recompletion Report and Log form.)

17. DESCRIBE PROPOSED OR COMPLETED OPERATIONS (Clearly state all pertinent details, and give pertinent dates, including estimated date of starting any proposed work. If well is directionally drilled, give subsurface locations and measured and true vertical depths for all markers and zones pertinent to this work.)

The original well site was inadvertently left off the Location & Elevation Plat of the above-referenced offset well site. The #1 Federal 25 is located 990' FSL & 1190' FWL Sec. 25 T30N R13W



18. I hereby certify that the foregoing is true and correct

SIGNED George Lapaseotes
George Lapaseotes
(This space for Federal or State office use)

Agent Consultant for
TITLE Ladd Petroleum Corporation

DATE October 5, 1979

APPROVED BY _____
CONDITIONS OF APPROVAL, IF ANY:

TITLE _____

DATE _____

*See Instructions on Reverse Side

NMOCC.

WELL LOCATION AND ACREAGE DEDICATION PLAT

Form C-102
Supersedes C-12B
Effective 1-1-65

EXHIBIT "A"

All distances must be from the outer boundaries of the Section.

Location & Elevation Plat
Well No.

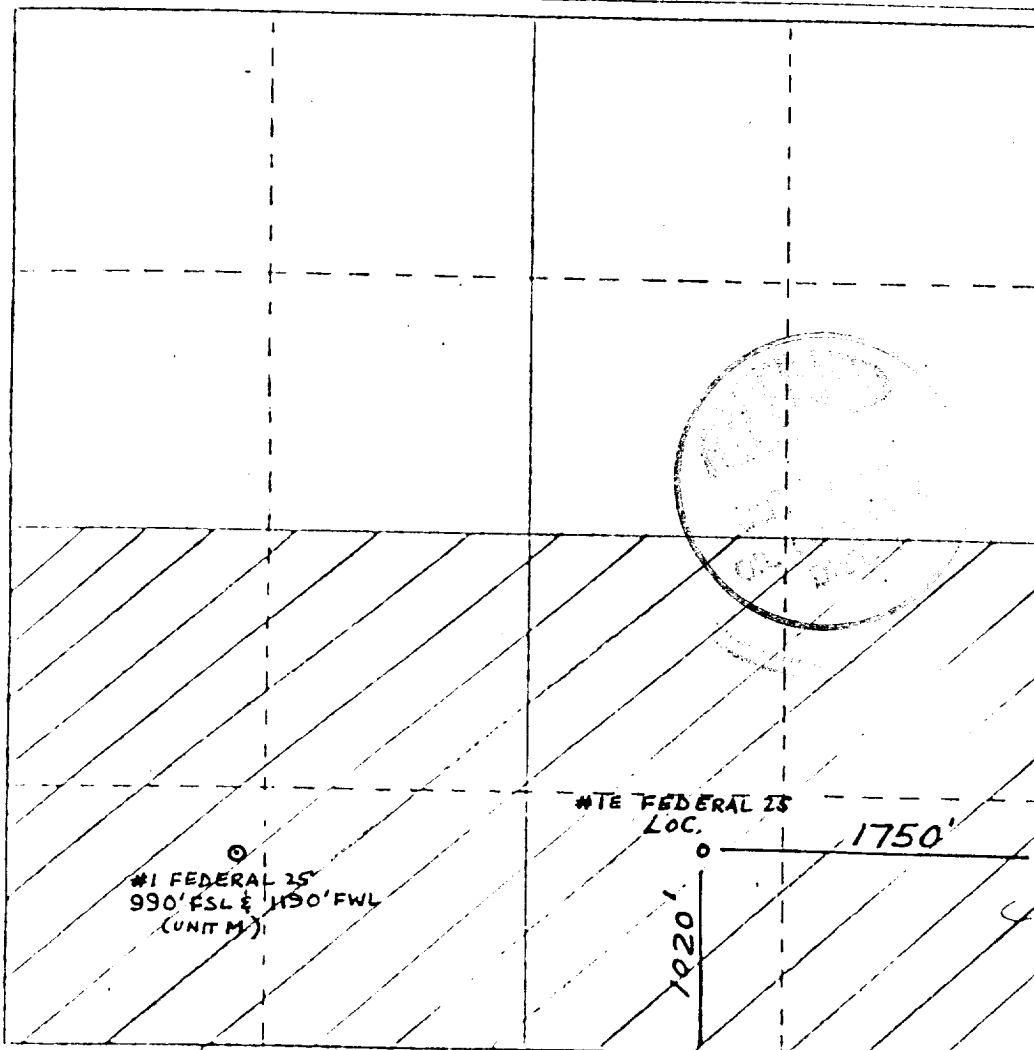
Operator Ladd Petroleum			Lease Federal 25		
Quarter Section 0	Section 25	Township 30 North	Range 13 West	County San Juan	
Actual Footing Location of Well: 1020 feet from the South line and 1750' feet from the East line					
Ground Level Elev. 5681' GR	Producing Formation Dakota		Pool Dakota Basin Field		Dedicated Acreage 320 Acres

- Outline the acreage dedicated to the subject well by colored pencil or hatchure marks on the plat below.
- If more than one lease is dedicated to the well, outline each and identify the ownership thereof (both as to working interest and royalty).
- If more than one lease of different ownership is dedicated to the well, have the interests of all owners been consolidated by communitization, unitization, force-pooling, etc?

☐ Yes ☐ No If answer is "yes," type of consolidation _____

If answer is "no," list the owners and tract descriptions which have actually been consolidated. (Use reverse side of this form if necessary.) _____

No allowable will be assigned to the well until all interests have been consolidated (by communitization, unitization, forced-pooling, or otherwise) or until a non-standard unit, eliminating such interests, has been approved by the Commission.



CERTIFICATION

I hereby certify that the information contained herein is true and complete to the best of my knowledge and belief.

George Lapaseotes
Name **George Lapaseotes**

Position **Vice President**

Company **Powers Elevation**

Date **September 25, 1979**

I hereby certify that the well location shown on this plat is correct from field notes of actual surveys made by me or under my supervision and that the same is true and correct to the best of my knowledge and belief.

9-8-79

Date surveyed
Shale C. Edwards
Registered Professional Engineer
and/or Land Surveyor

6857

Certificate No.

100 200 300 400 500 600 700 800 900 1000 1100 1200 1300 1400 1500 1600 1700 1800 1900 2000