

UNITED STATES
DEPARTMENT OF THE INTERIOR
GEOLOGICAL SURVEY

SUBMIT IN TRIPLICATE*
(Other Instructions on re-
verse side)

Form approved.
Budget Bureau No. 42-R1421.
5. LEASE DESIGNATION AND SERIAL NO.

SFO-790-70

6. IF INDIAN, ALLOTTEE OR TRIBE NAME

N/A

7. UNIT AGREEMENT NAME

N/A

8. FARM OR LEASE NAME

Humble-North Kirtland 13

9. WELL NO.

#1E

10. FIELD AND POOL, OR WILDCAT

Basin Dakota

11. SEC., T., R., M., OR BLK. AND
SURVEY OR AREA

Sec. 13 T30N R14W

12. COUNTY OR PARISH

San Juan

13. STATE

New Mexico

SUNDRY NOTICES AND REPORTS ON WELLS

(Do not use this form for proposals to drill or to deepen or plug back to a different reservoir.
Use "APPLICATION FOR PERMIT" for such proposals.)

1. ☐ OIL WELL ☐ GAS WELL ☒ OTHER
2. NAME OF OPERATOR
Ladd Petroleum Corporation
3. ADDRESS OF OPERATOR
830 Denver Club Building, Denver, Colorado 80202
4. LOCATION OF WELL (Report location clearly and in accordance with any State requirements.*
See also space 17 below.)
At surface

1695' FSL & 1660' FEL (NW SE)

14. PERMIT NO.
15. ELEVATIONS (Show whether DF, RT, GR, etc.)
5887' GR

16. Check Appropriate Box To Indicate Nature of Notice, Report, or Other Data

NOTICE OF INTENTION TO:

TEST WATER SHUT-OFF ☐ PULL OR ALTER CASING ☐
FRACTURE TREAT ☐ MULTIPLE COMPLETE ☐
SHOOT OR ACIDIZE ☐ ABANDON* ☐
REPAIR WELL ☐ CHANGE PLANS ☐

(Other) Provide additional information ☒


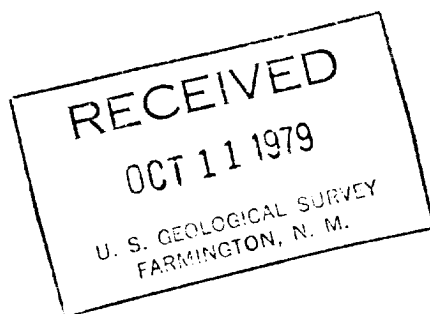
SUBSEQUENT REPORT OF:

WATER SHUT-OFF ☐ REPAIRING WELL ☐
FRACTURE TREATMENT ☐ ALTERING CASING ☐
SHOOTING OR ACIDIZING ☐ ABANDONMENT* ☐
(Other) ☐

(NOTE: Report results of multiple completion on Well Completion or Recompletion Report and Log form.)

17. DESCRIBE PROPOSED OR COMPLETED OPERATIONS (Clearly state all pertinent details, and give pertinent dates, including estimated date of starting any proposed work. If well is directionally drilled, give subsurface locations and measured and true vertical depths for all markers and zones pertinent to this work.) *

The original well site was inadvertently left off the Location & Elevation Plat of the above-referenced offset well site. The #1 Humble-North Kirtland 13 is located 1725' FNL & 800' FEL Sec. 13 T30N R14W.



18. I hereby certify that the foregoing is true and correct

SIGNED George Lapaseotes
George Lapaseotes

(This space for Federal or State office use)

Agent Consultant for
TITLE Ladd Petroleum Corporation DATE October 5, 1979

APPROVED BY _____
CONDITIONS OF APPROVAL, IF ANY:

TITLE _____ DATE _____

All distances must be from the outer boundaries of the Section.

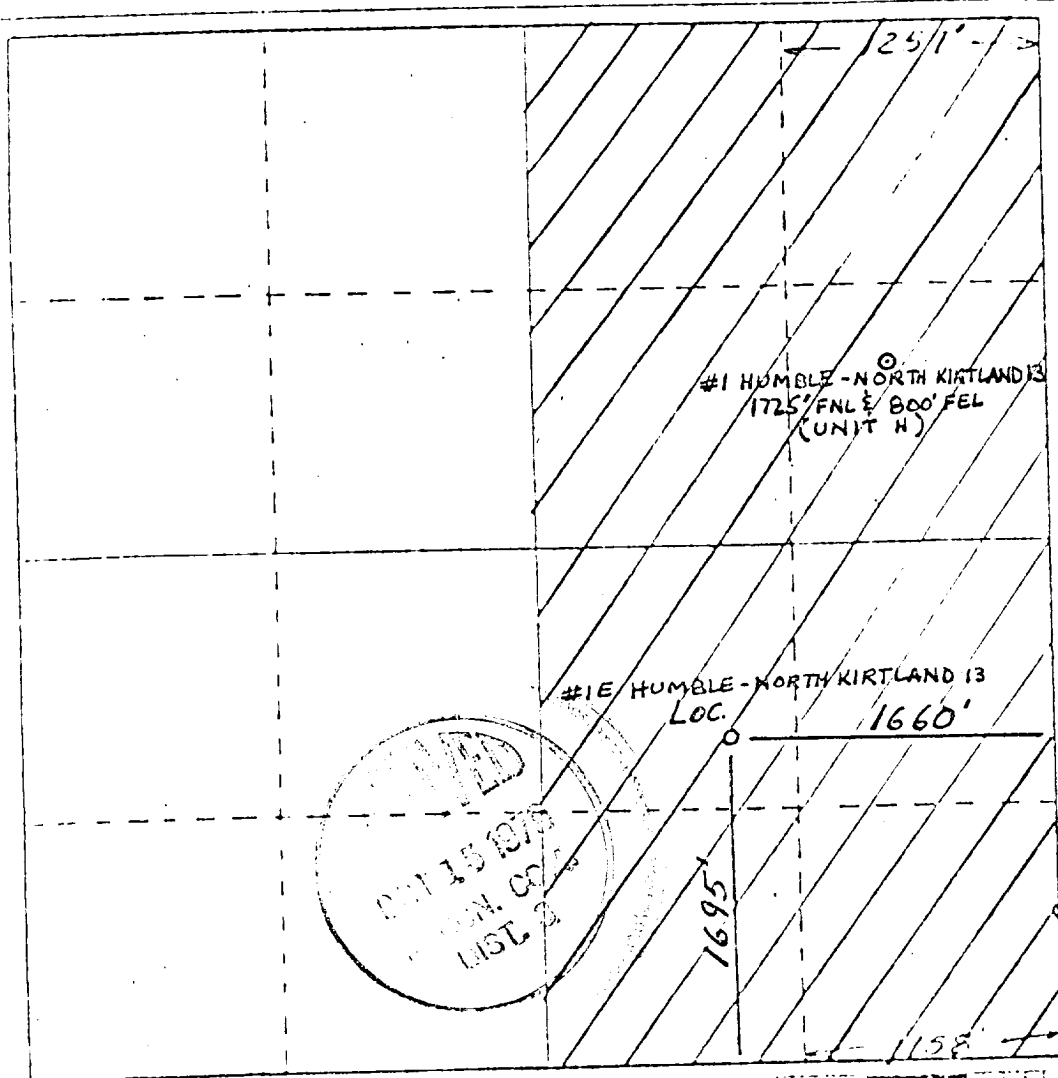
Operator Ladd Petroleum			Lease Humble-North Kirtland 13			Well No. 1 E
Section J	Section 13	Township 30 North	Range 14 West	County San Juan		
Actual Footage Location of Well: 1695 feet from the South line and 1660 feet from the East line						
Ground Level Elev. 5887' GR	Producing Formation DAKOTA		Pool BASIN DAKOTA		Dedicated Acreage: 320 306.70 Acres	

1. Outline the acreage dedicated to the subject well by colored pencil or hatchure marks on the plat below.
2. If more than one lease is dedicated to the well, outline each and identify the ownership thereof (both as to working interest and royalty).
3. If more than one lease of different ownership is dedicated to the well, have the interests of all owners been consolidated by communitization, unitization, force-pooling, etc?

☐ Yes ☐ No If answer is "yes," type of consolidation _____

If answer is "no," list the owners and tract descriptions which have actually been consolidated. (Use reverse side of this form if necessary.) _____

No allowable will be assigned to the well until all interests have been consolidated (by communitization, unitization, forced-pooling, or otherwise) or until a non-standard unit, eliminating such interests, has been approved by the Commission.



CERTIFICATION

I hereby certify that the information contained herein is true and complete to the best of my knowledge and belief.

George J. Edwards
Agent Consultant for
Ladd Petroleum Corp.

Position
Powers Elevation

Company
9-27-79

Date

I hereby certify that the well location shown on this plat is a valid location field note of actual surveys made by me or under my supervision and that the same is true and correct to the best of my knowledge and belief.

9-22-79

Date Surveyed
George J. Edwards
Registered Professional Engineer
and/or Land Surveyor

6857

Certificate No.