

OIL CONSERVATION COMMISSION

Angela DISTRICT

OIL CONSERVATION COMMISSION  
BOX 2088  
SANTA FE, NEW MEXICO

DATE 12-27-79

RE: Proposed MC \_\_\_\_\_  
Proposed DHC \_\_\_\_\_  
Proposed NSL ✓ \_\_\_\_\_  
Proposed SWD \_\_\_\_\_  
Proposed WFX \_\_\_\_\_  
Proposed PMX \_\_\_\_\_

Gentlemen:

I have examined the application dated 12-5-79  
for the Ladd Petroleum Corp. Irwin Mounds #16  
Operator Lease and Well No. Unit, S-T-R  
H-25-30N-14W  
and my recommendations are as follows:

Approve  
\_\_\_\_\_  
\_\_\_\_\_  
\_\_\_\_\_  
\_\_\_\_\_

Yours very truly,

AK Kendrick



POWERS ELEVATION

OIL WELL ELEVATIONS AND LOCATIONS  
CHERRY CREEK PLAZA, SUITE 1201  
800 SOUTH CHERRY STREET  
DENVER, COLORADO 80222  
PHONE NO. 303/321-2217

December 5, 1979

Joe D. Ramey  
New Mexico Oil and Gas Conservation Commission  
P.O. Box 2088  
Santa Fe, New Mexico 87501

RE: Application for Spacing Exception  
Ladd Petroleum Corporation  
Twin Mounts #1 E  
SE NE Sec. 25 T30N R14W  
San Juan County, New Mexico

Dear Sir:

Enclosed are duplicate copies of the U.S.G.S. Sundry Notice Form 9-331 explaining the necessity for a spacing exception, the location and elevation plat showing the most recent change, a map showing the mineral ownership of all involved lands, and a topographic map showing location and access road.

A copy of this letter is being sent, by certified mail, to the owners of the mineral rights requesting their consent to this exception. The companies involved are Dugan Production Corporation of Farmington, New Mexico and Elliott Oil Company of Roswell, New Mexico.

Should you require additional information in order to approve this Application for Spacing Exception, please advise.

Sincerely,

POWERS ELEVATION

*Darryl Cooper*  
Darryl Cooper

DC:vg  
Enclosures



cc: New Mexico Oil & Gas Conservation Commission, District Office, Aztec, New Mexico  
Dugan Production Corporation, Farmington, New Mexico  
Elliott Oil Company, Roswell, New Mexico  
David Dillon, Ladd Petroleum Corporation, Denver, Colorado

## OIL CONSERVATION DIVISION

STATE OF NEW MEXICO  
ENERGY AND MINERALS DEPARTMENTP. O. BOX 2088  
SANTA FE, NEW MEXICO 87501Form C-102  
Revised 10-1-78

All distances must be from the outer boundaries of the Section.

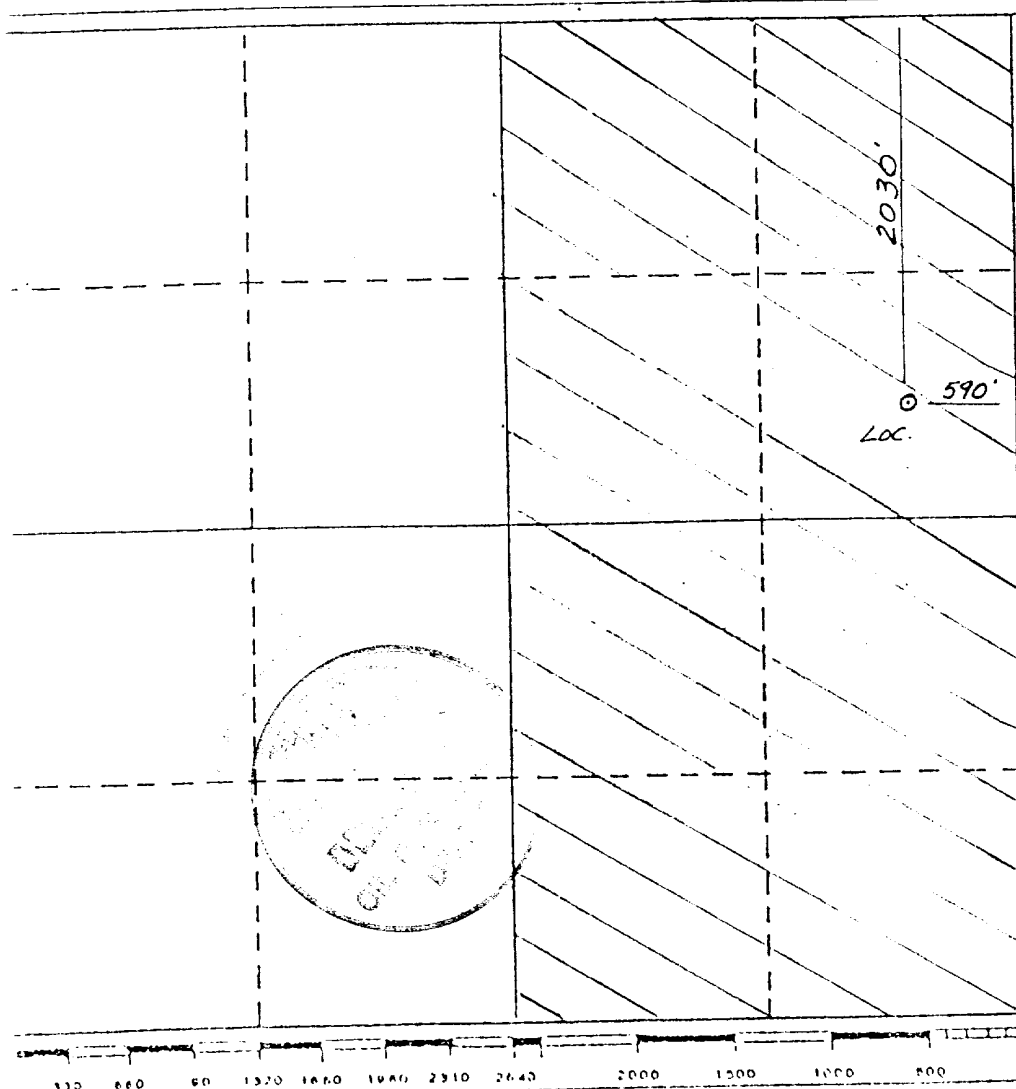
Ladd Petroleum		Twin Mounds		Well No. 1E	
Section	Township	Range	County		
H	25	30 North	14 West	San Juan	
Footage Location of Well:					
2030	feet from the North	line and	590	feet from the East	line
and Level Elev.	Producing Formation	Pool		Dedicated Acreage:	
5445'	Dakota	Basin Dakota Field		290.38	Acres

1. Outline the acreage dedicated to the subject well by colored pencil or hatchure marks on the plat below.
2. If more than one lease is dedicated to the well, outline each and identify the ownership thereof (both as to working interest and royalty).
3. If more than one lease of different ownership is dedicated to the well, have the interests of all owners been consolidated by communitization, unitization, force-pooling, etc?

☐ Yes ☐ No If answer is "yes," type of consolidation \_\_\_\_\_

If answer is "no," list the owners and tract descriptions which have actually been consolidated. (Use reverse side of this form if necessary.) \_\_\_\_\_

No allowable will be assigned to the well until all interests have been consolidated (by communitization, unitization, forced-pooling, or otherwise) or until a non-standard unit, eliminating such interests, has been approved by the Division.



## CERTIFICATION

I hereby certify that the information contained herein is true and complete to the best of my knowledge and belief.

*George Lapasotes*

Name George Lapasotes  
Vice President-Powers Elevation

Position Agent Consultant for  
Ladd Petroleum Corp.

Company

11-26-79

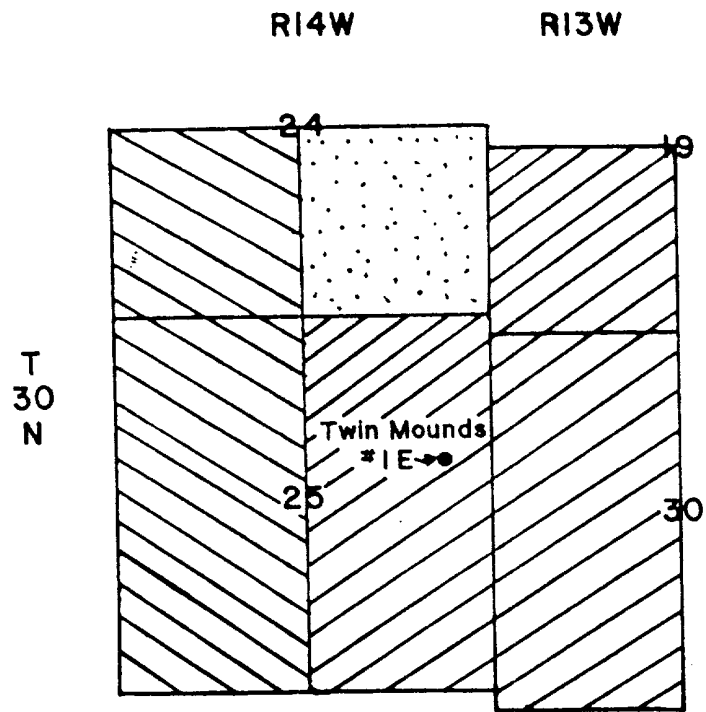
Date

I hereby certify that the well location shown on this plat was plotted from field notes of actual surveys made by me or under my supervision, and that the same is true and correct to the best of my knowledge.




*W. E. Edwards*  
W. E. EDWARDS  
NEW MEXICO  
11-26-79  
Date Surveyed  
Registered Professional Engineer  
and/or Land Surveyor  
6857

Certificate No.

MINERAL OWNERSHIP MAP



Mineral Ownership Legend

- |   |                                |
|---|--------------------------------|
|  | — Ladd Petroleum Corporation   |
|  | — Dugan Production Corporation |
|  | — Elliott Oil Company          |

Ladd Petroleum Corporation  
Twin Mounds #1E  
SE NE Sec. 25 T30N R14W  
San Juan County, New Mexico

EXHIBIT "E"  
Access Road onto Location

