



STATE OF NEW MEXICO  
ENERGY AND MINERALS DEPARTMENT  
OIL CONSERVATION DIVISION

November 12, 1980

BRUCE KING  
GOVERNOR

LARRY KEHOE  
SECRETARY

POST OFFICE BOX 2088  
STATE LAND OFFICE BUILDING  
SANTA FE, NEW MEXICO 87501  
(505) 827-2434

3E Company, Inc.  
P. O. Box 190  
Farmington, New Mexico 87401

Attention: Mr. John Alexander

Administrative Order NSL-1280

Gentlemen:

Reference is made to your application on behalf of Oklahoma Oil Co. for a non-standard location for their Knight Well No. 1E to be located 1820 feet from the South line and 690 feet from the East line of Section 5, Township 30 North, Range 13 West, NMPM, Basin Dakota Pool, San Juan County, New Mexico.


By authority granted me under the provisions of Rule 3 of Order No. R-1670, the above-described unorthodox location is hereby approved.

Sincerely,

JOE D. RAMEY,  
Director

JDR/dr

cc: Oil Conservation Division - Aztec  
Oil & Gas Engineering Committee - Hobbs



OIL CONSERVATION COMMISSION  
12 DISTRICT

OIL CONSERVATION COMMISSION  
BOX 2088  
SANTA FE, NEW MEXICO

DATE May 23

RE: Proposed MC \_\_\_\_\_  
Proposed DHC \_\_\_\_\_  
Proposed NSL   x   \_\_\_\_\_  
Proposed SWD \_\_\_\_\_  
Proposed WFX \_\_\_\_\_  
Proposed PMX \_\_\_\_\_

Gentlemen:

I have examined the application dated May 16, 1930  
for the C.M. Co. Well #1E I-5-30-1-1310  
Operator Lease and Well No. Unit, S-T-R

and my recommendations are as follows:

Agree.  
\_\_\_\_\_  
\_\_\_\_\_  
\_\_\_\_\_  
\_\_\_\_\_

Yours very truly,

Frank E. King

# Memo

From

**C. C. GHOLSON**  
Inspector

To

FRANK

...

...

...

# 3E COMPANY, INC.

*Engineering • Energy • Exploration*

P. O. Box 190    --:--    505/327-4020

FARMINGTON, NEW MEXICO 87401

May 15, 1980

New Mexico Dept. of Mining and Minerals  
Oil & Gas Division  
1000 Rio Brazos Road  
Aztec, NM 87410

Attn: Frank Chavez

Re: Non-Standard Location  
Oklahoma Oil Co.  
Knight No. 1E

Dear Sirs:

Oklahoma Oil Co. originally staked the subject well at 1820'/S and 880'/E, Sec.5 - Twn.30N - Rng.13W, San Juan Co., New Mexico. During construction of the location, the ground was found to be too soft. We request permission to move the location to 1820'/S and 690'/E of 5-30N-13W. This location will allow us to build a suitable pad.

Offset operators have been notified by certified mail. Their wells are shown on the attached plat.

A new C-102 showing the topographic restriction is attached.

Sincerely,

*John Alexander*

John Alexander  
Agent for Oklahoma Oil Co.

JA:cp

Enclosure



All distances must be from the outer boundaries of the Section.

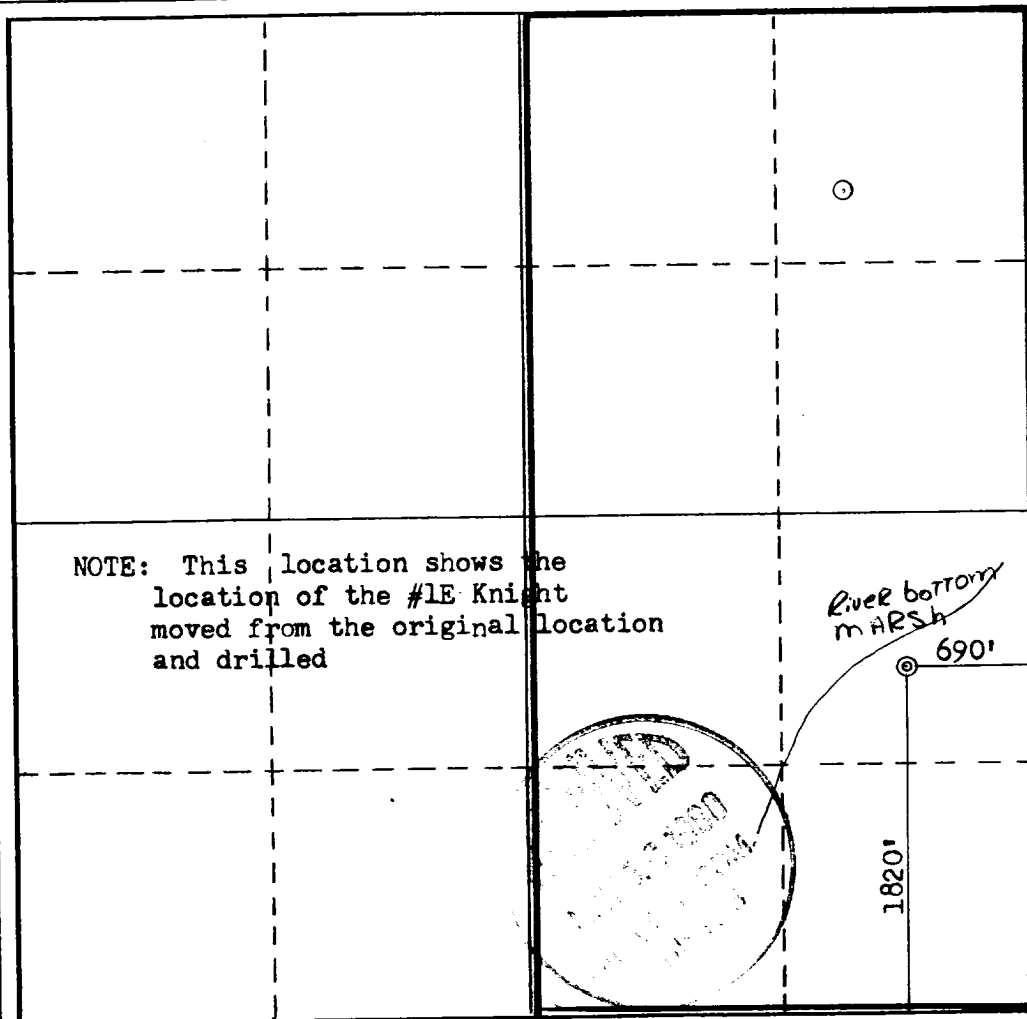
Operator <b>OKLAHOMA OIL COMPANY</b>			Lease <b>KNIGHT</b>		Well No. <b>1E</b>
Unit Letter <b>I</b>	Section <b>5</b>	Township <b>30N</b>	Range <b>13W</b>	County <b>San Juan</b>	
Actual Footage Location of Well: <b>1820</b> feet from the <b>South</b> line and <b>690</b> feet from the <b>East</b> line					
Ground Level Elev.	Producing Formation <b>DAKOTA</b>		Pool <b>BASIN DAKOTA</b>		Dedicated Acreage: <b>320</b> Acres

1. Outline the acreage dedicated to the subject well by colored pencil or hachure marks on the plat below.
2. If more than one lease is dedicated to the well, outline each and identify the ownership thereof (both as to working interest and royalty).
3. If more than one lease of different ownership is dedicated to the well, have the interests of all owners been consolidated by communitization, unitization, force-pooling, etc?

Yes  No If answer is "yes," type of consolidation \_\_\_\_\_

If answer is "no," list the owners and tract descriptions which have actually been consolidated. (Use reverse side of this form if necessary.) \_\_\_\_\_

No allowable will be assigned to the well until all interests have been consolidated (by communitization, unitization, forced-pooling, or otherwise) or until a non-standard unit, eliminating such interests, has been approved by the Commission.



CERTIFICATION

I hereby certify that the information contained herein is true and complete to the best of my knowledge and belief.

*John Alexander*

Name  
**JOHN ALEXANDER**

Position  
**AGENT**

Company  
**OKLAHOMA OIL CO.**

Date  
**May 6, 1980**

I hereby certify that the well location shown on this plat was plotted from field notes of actual surveys made by me or under my supervision, and that the same is true and correct to the best of my knowledge and belief.

Date Surveyed  
**May 6, 1980**  
Registered Professional Engineer and/or Land Surveyor

*Fred B. Kerr Jr.*  
**Fred B. Kerr Jr.**

Certificate No. **ERR, N.M.**

**3950**

14W 13W

31N

30N

31

6

32

⊙ EAS Com B.H.#1  
⊙ ERG

5

● KNIGHT #1

⊙ Knight #1  
⊙ OKC O.I

7

8

33

⊙ Parker #1  
C.M. Pawl

4


⊙ Rourke #1  
C.O.G

9

42 100' 50' 200' 300' 400' 500' 600' 700' 800' 900' 1000'

OFFSET WELLS

OKLAHOMA OIL CO.  
KNIGHT NO. 1/E  
1/820 1/5 #690 1/2 E  
5-30N-13W



SCALE: 2000