

UNITED STATES  
DEPARTMENT OF THE INTERIOR  
GEOLOGICAL SURVEY

## SUNDRY NOTICES AND REPORTS ON WELLS

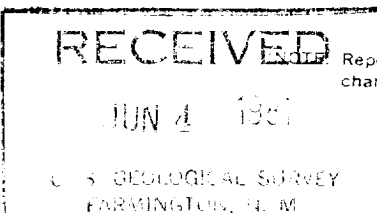
(Do not use this form for proposals to drill or to deepen or plug back to a different reservoir. Use Form 9-331-C for such proposals.)

1. oil ☐ gas ☒ well ☐ other ☐
2. NAME OF OPERATOR  
Sun Oil Company
3. ADDRESS OF OPERATOR  
2525 N.W. Expressway, Oklahoma City, OK 73112
4. LOCATION OF WELL (REPORT LOCATION CLEARLY. See space 17 below.)  
AT SURFACE: 940' FSL & 1115' FEL  
AT TOP PROD. INTERVAL:  
AT TOTAL DEPTH:
16. CHECK APPROPRIATE BOX TO INDICATE NATURE OF NOTICE, REPORT, OR OTHER DATA

REQUEST FOR APPROVAL TO:

SUBSEQUENT REPORT OF:


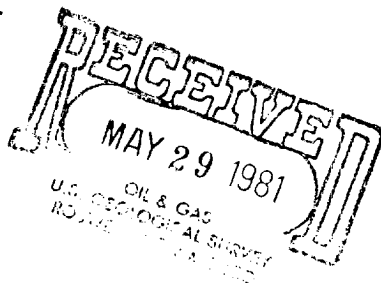
- TEST WATER SHUT-OFF ☐
- FRACTURE TREAT ☐
- SHOOT OR ACIDIZE ☐
- REPAIR WELL ☐
- PULL OR ALTER CASING ☐
- MULTIPLE COMPLETE ☐
- CHANGE ZONES ☐
- ABANDON\* ☐

(other) Restoring Location ☒

Report results of multiple completion or zone change on Form 9-330.)

17. DESCRIBE PROPOSED OR COMPLETED OPERATIONS (Clearly state all pertinent details, and give pertinent dates, including estimated date of starting any proposed work. If well is directionally drilled, give subsurface locations and measured and true vertical depths for all markers and zones pertinent to this work.)\*

The New Mexico Federal -N- #5E location restoration is complete, with the exception of required seeding. Seeding will be initiated upon notification from your office.



Subsurface Safety Valve: Manu. and Type

Set @ \_\_\_\_\_ Ft.

18. I hereby certify that the foregoing is true and correct

SIGNED

*John A. Owens*

TITLE

District Pror. Supvr.

DATE

5-19-81

(This space for Federal or State office use)

APPROVED BY

TITLE

DATE

CONDITIONS OF APPROVAL, IF ANY:

ACCEPTED FOR RECORD

FEB 22 1982

FARMINGTON DISTRICT  
BY *[Signature]*